

# Agricultural crop maps

## Dutch Environmental Indicator for Pesticides (NMI 3)

Based on land-use map LGN6 and  
crop statistics (CBS, 2008)

Map type 1 with equal area per legend  
class

---

# Contents

## Arable farming

- Winter wheat
- Sugar beets
- Ware potatoes
- Starch potatoes
- Seed potatoes
- Spring barley
- Grass (seed)
- Onions
- Peas
- Onions (bulbs)
- Chicory
- Haricot beans
- Field beans
- Summer wheat
- Rape seed
- Flax

## Flowerbulb cultivation

- Tulips
- Lilies
- Daffodils
- Gladiolas
- Hyacinths
- Irissen

## Glasshouse floristry

- Roses (glasshouse)
- Chrysanthemum
- Pot plants (flowers)
- Pot plants (green)
- Bed plants
- Freesias
- Lilies (greenhouse )
- Gerberas
- Orchids
- Carnation
- Alstroemeria

## Tree cultivation

- Tree nursery
- Floriculture
- Shrubberies
- Conifers
- Fruit trees
- Perennial plants

Roses

Fruit cultivation

Apple trees

Pear trees

Greenhouse vegetables

Tomatoes

Sweet pepper

Cucumbers

strawberries (greenhouse)

Radish

Open air vegetables

Green beans

Carrots (winter)

Brussels sprouts

Industrial chicory roots

Leeks

Cabbage

Carrots

Asparagus

Strawberries

Salsify

Cauliflower

broccoli

Cattle farming

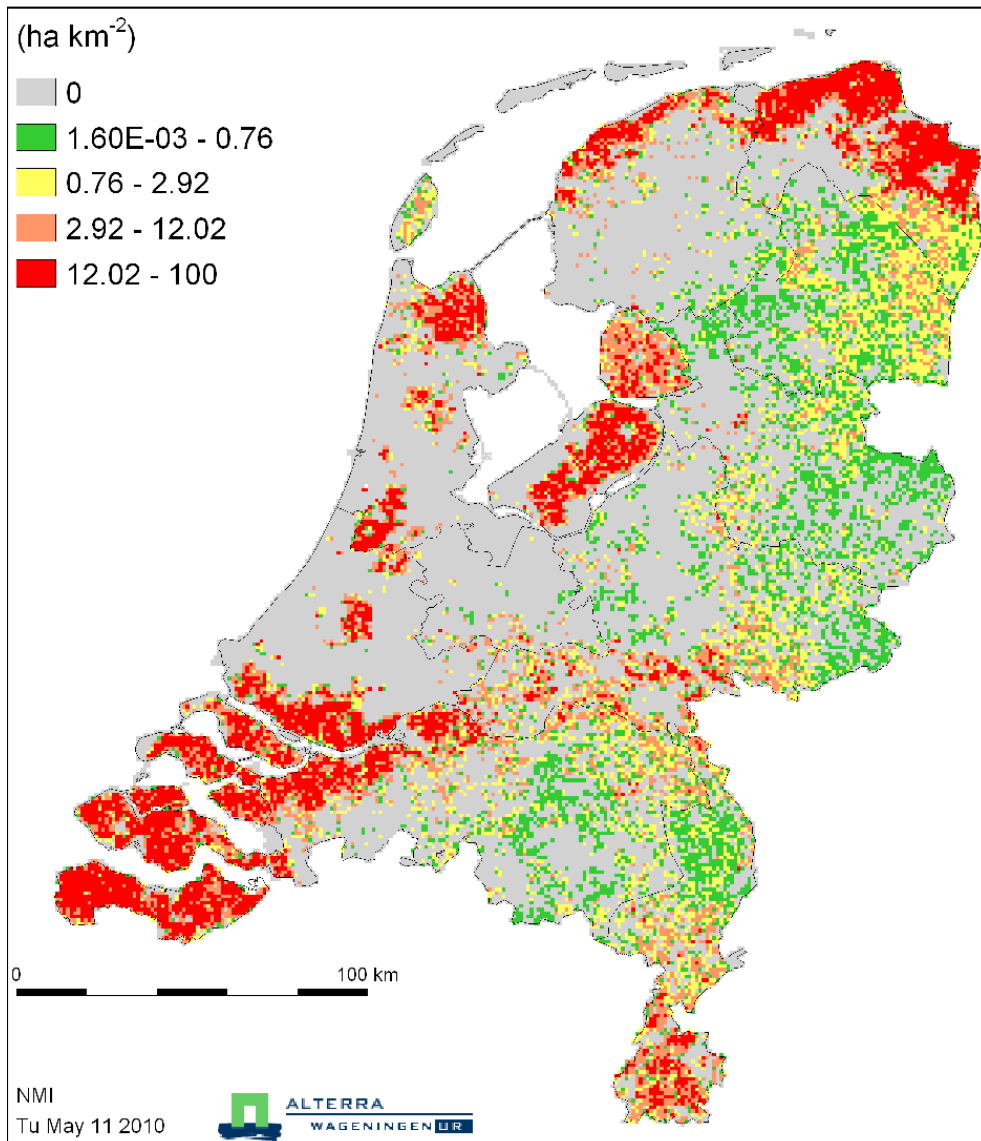
Grass

Fodder maize

# Arable farming

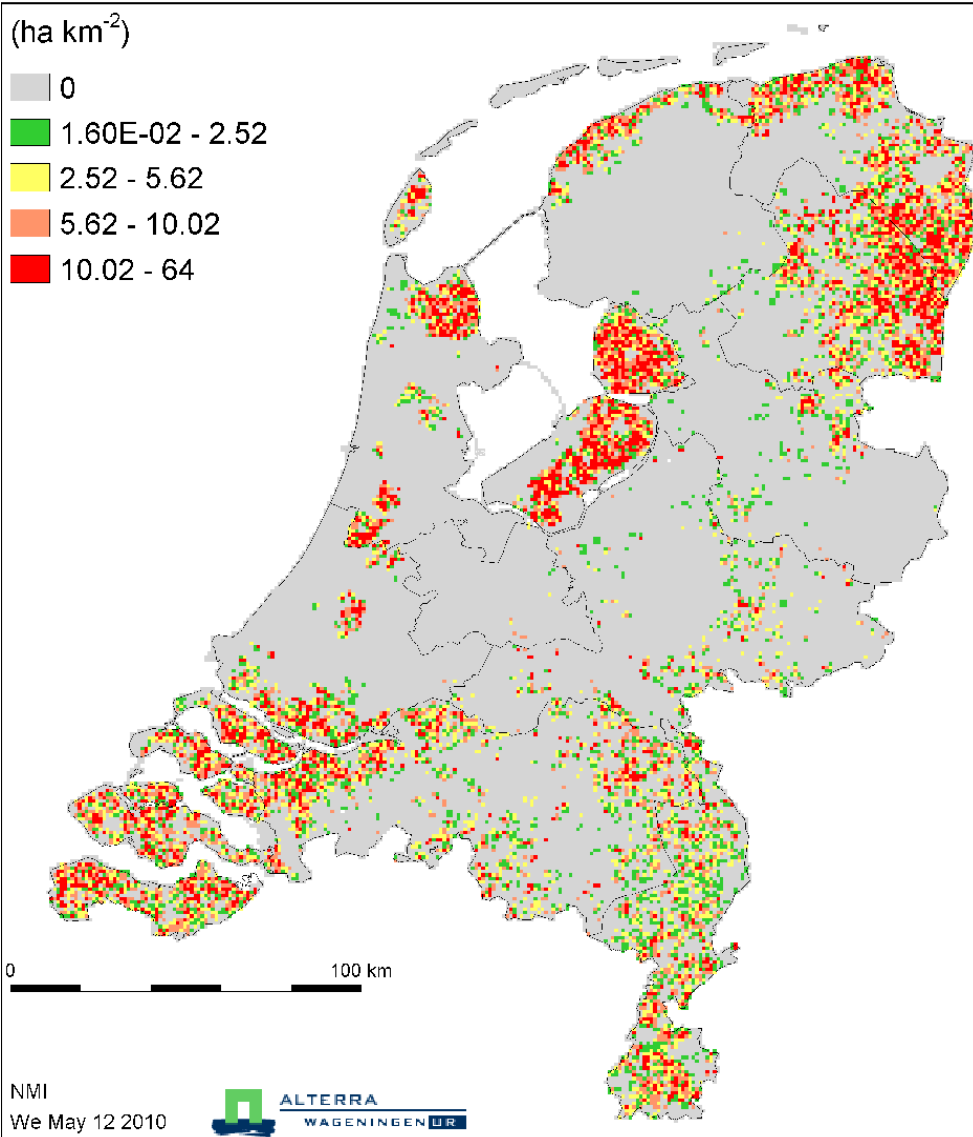
## Bread wheat (winter wheat) (2008)

Crop area (ha km<sup>-2</sup>)



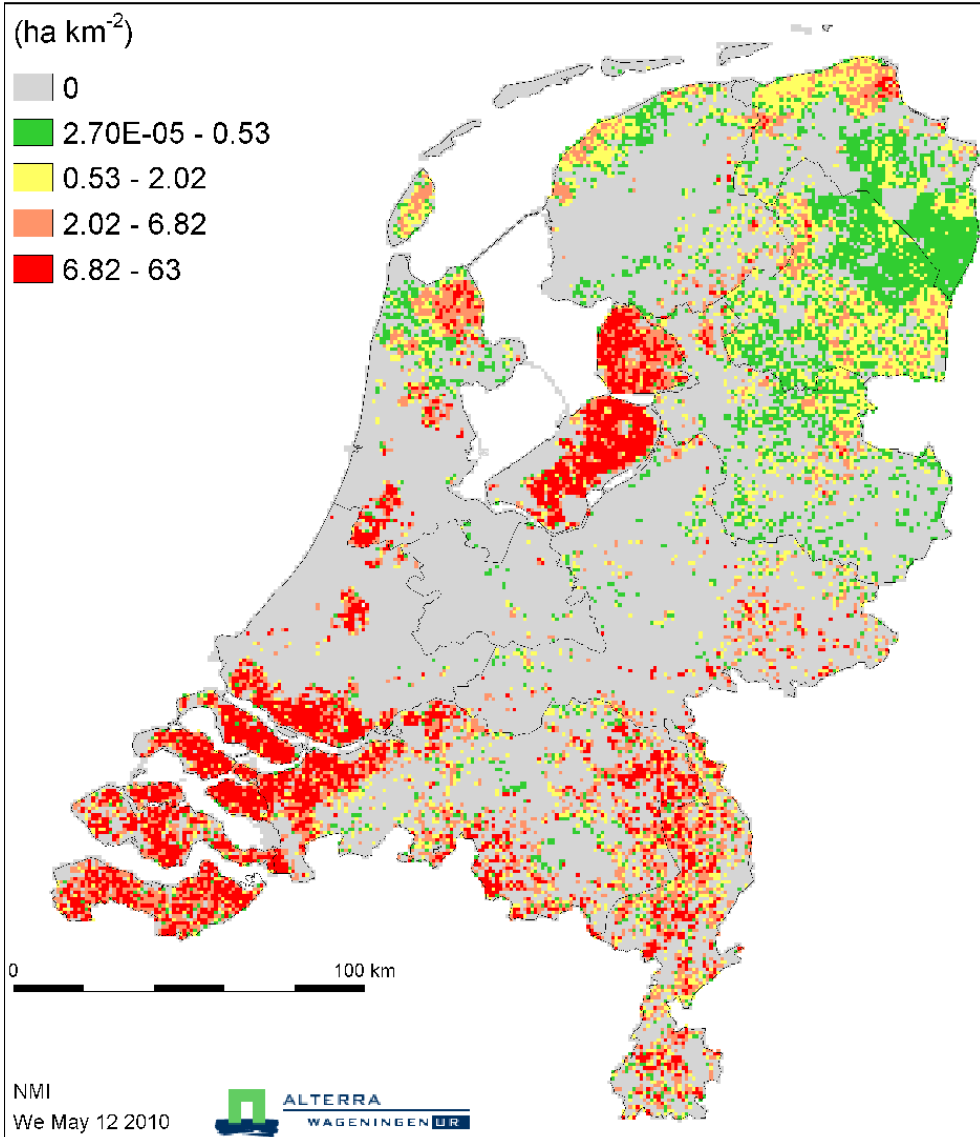
## Sugar beets (2008)

Crop area (ha km<sup>-2</sup>)



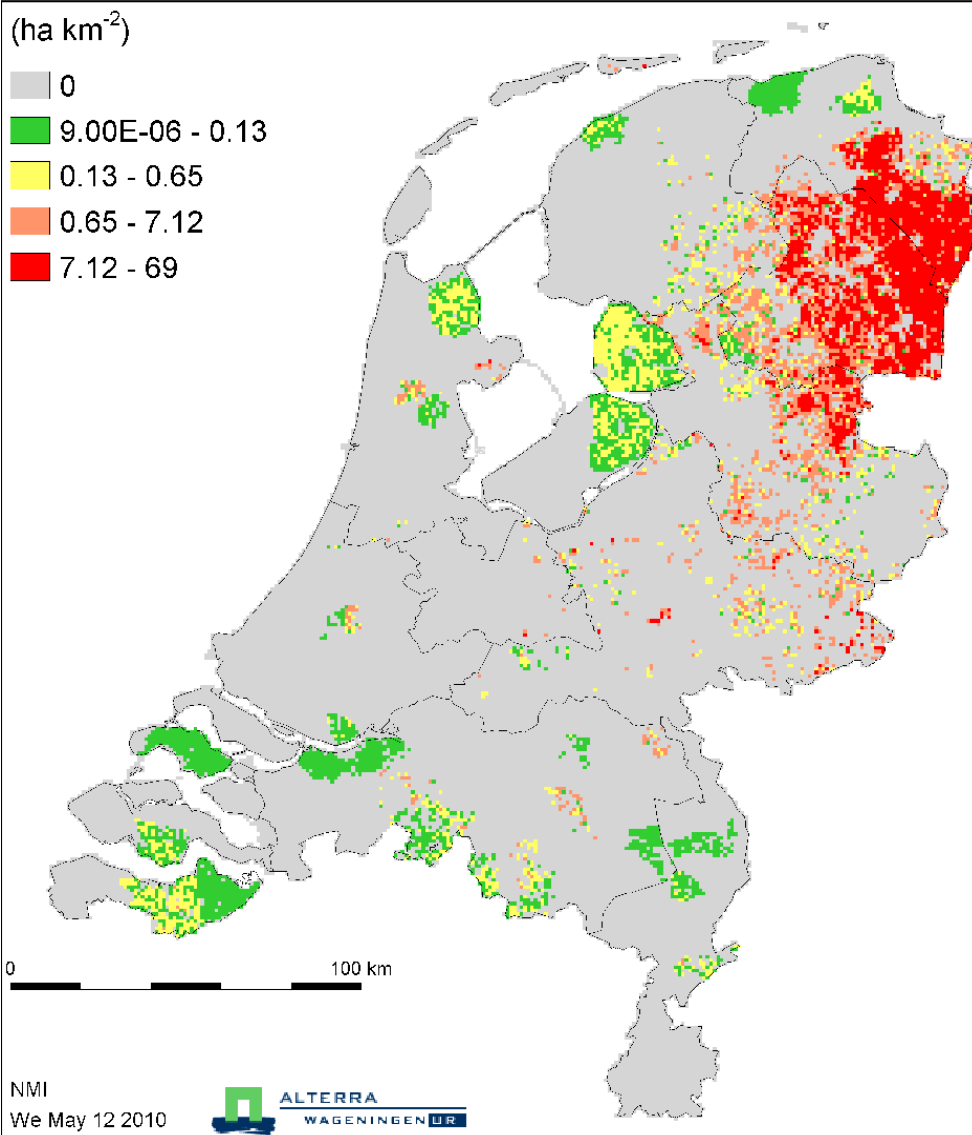
# Ware potatoes (2008)

Crop area (ha km<sup>-2</sup>)



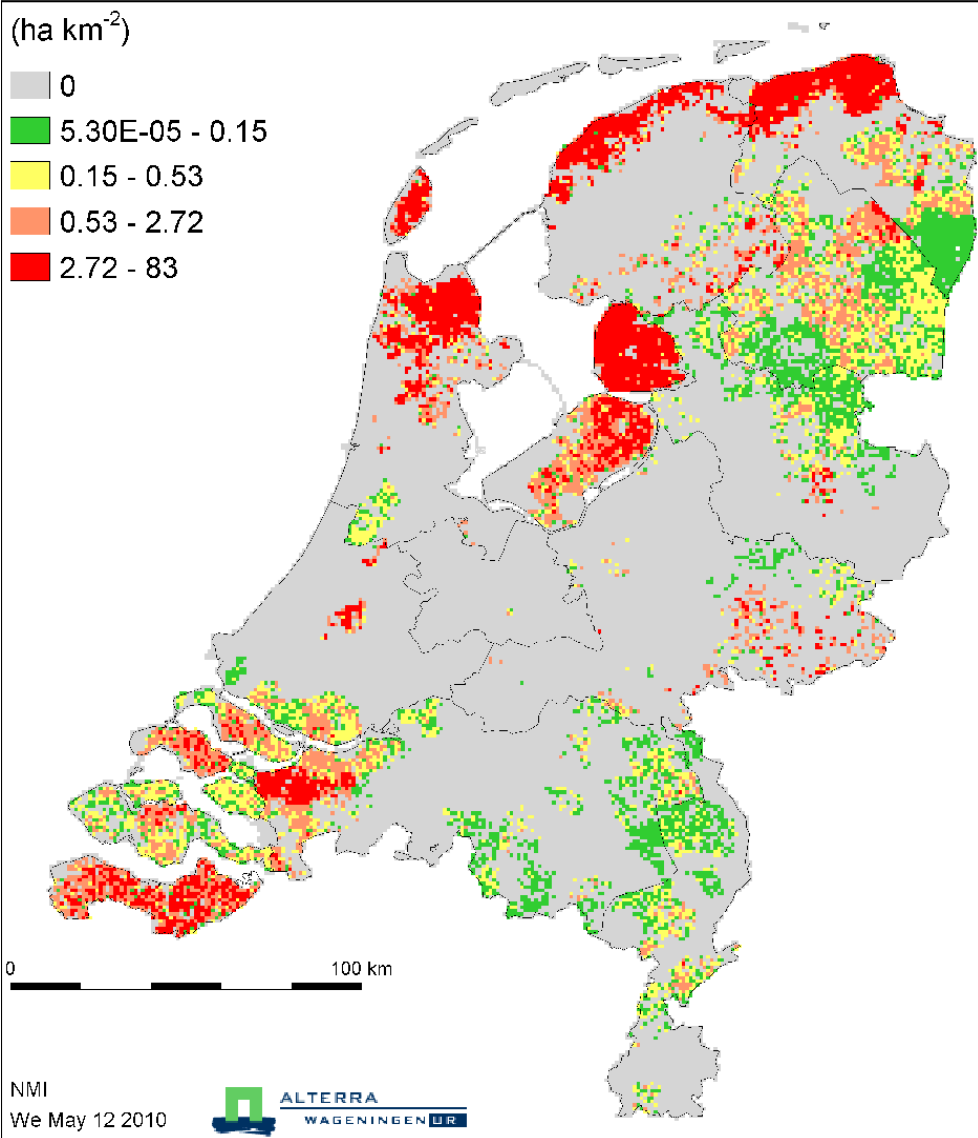
## Starch potatoes (2008)

Crop area (ha km<sup>-2</sup>)



# Seed potatoes (2008)

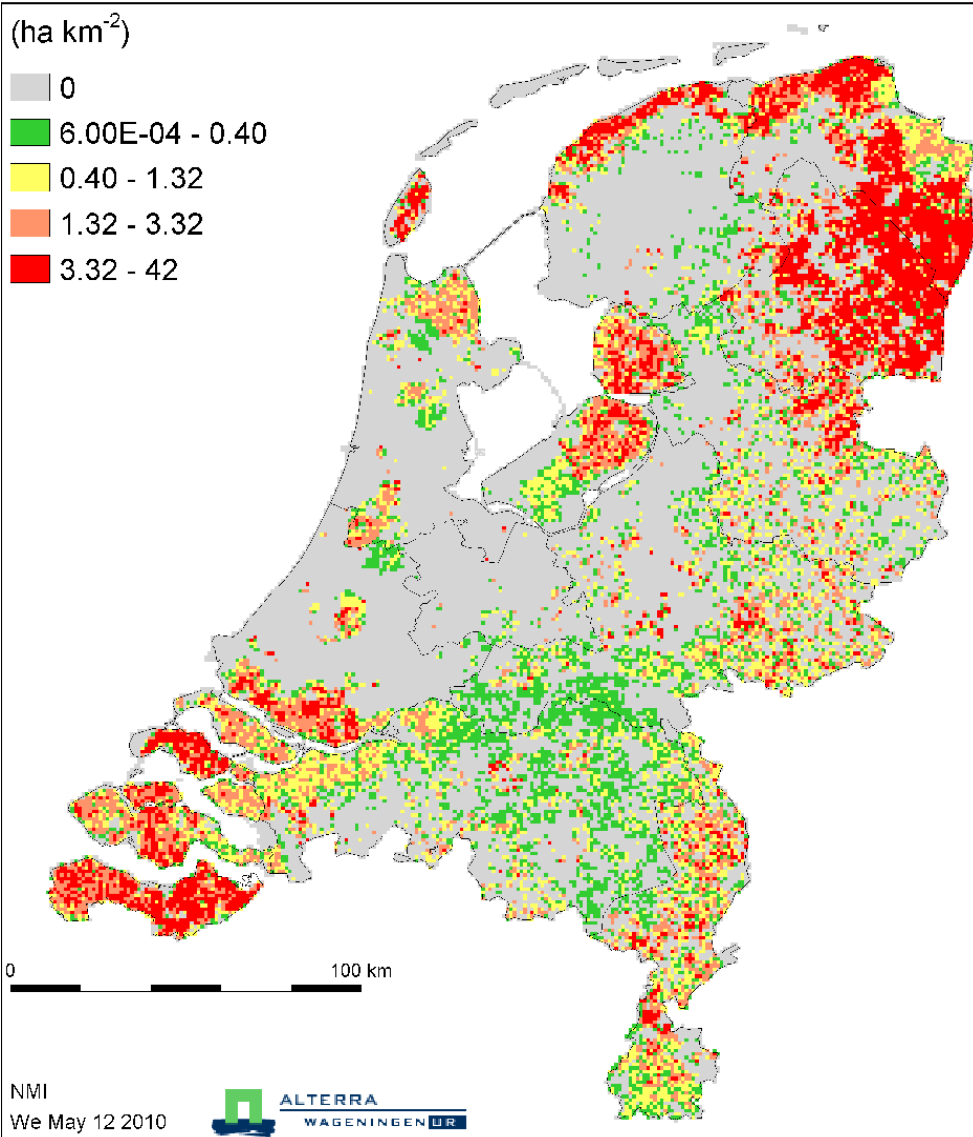
Crop area (ha km<sup>-2</sup>)





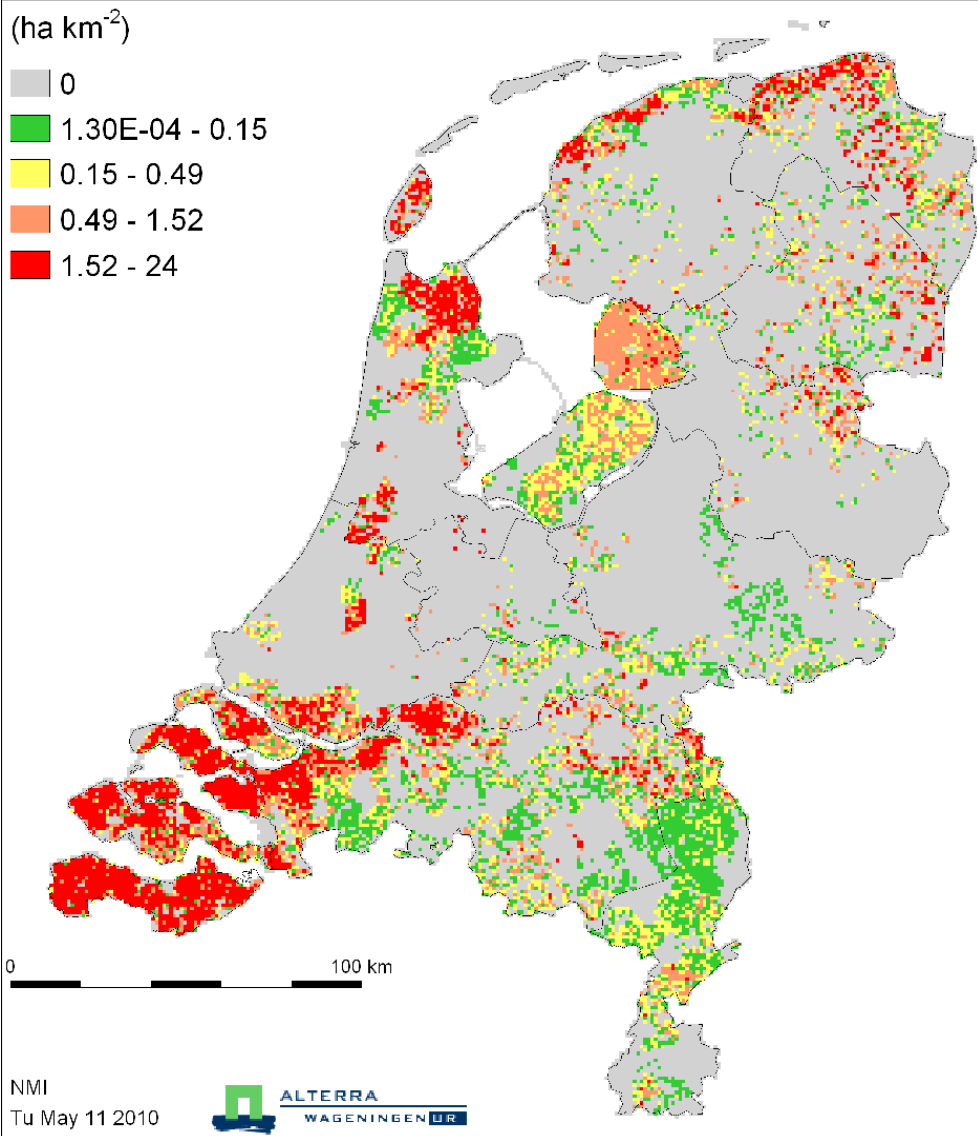
## Spring barley (2008)

Crop area (ha km<sup>-2</sup>)



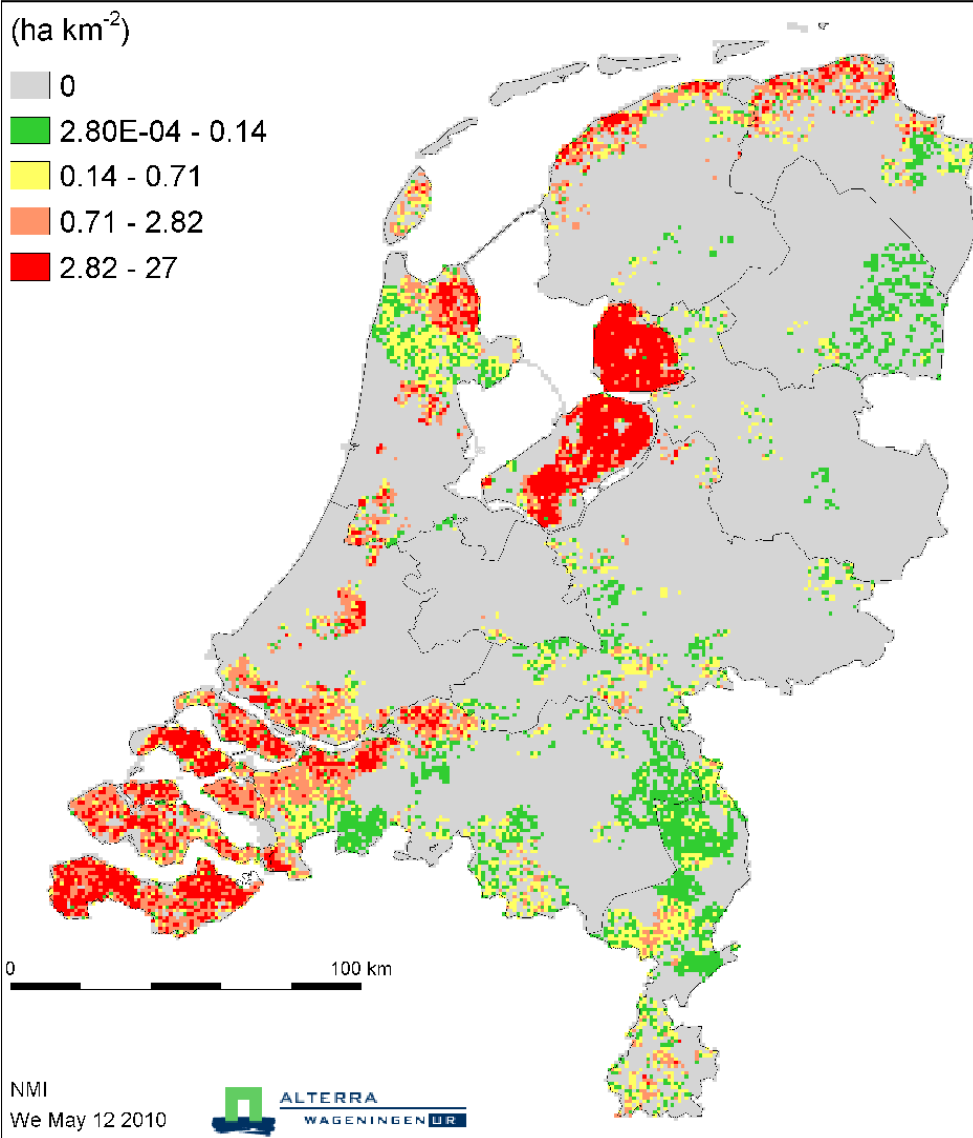
# Grass (seed) (2008)

Crop area (ha km<sup>-2</sup>)



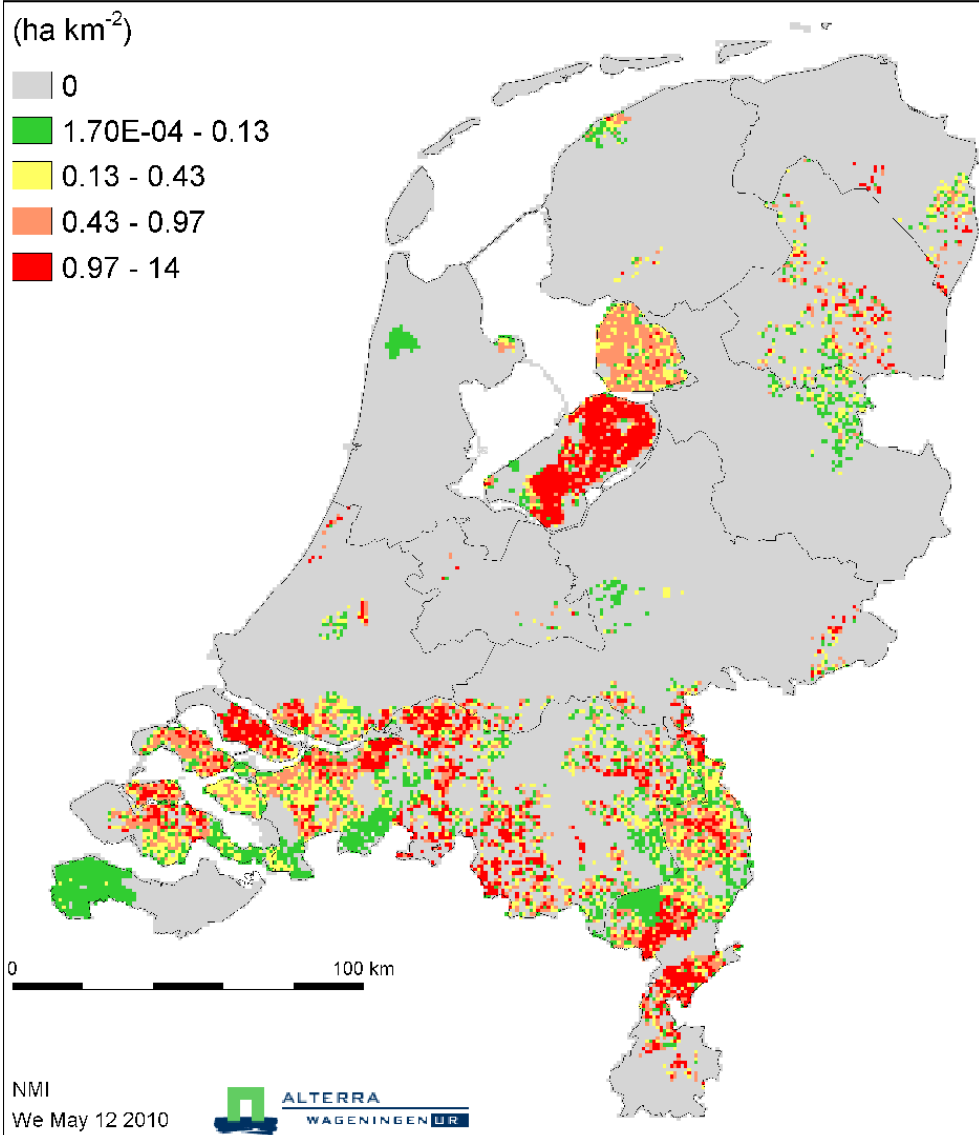
## Onions (2008)

Crop area (ha km<sup>-2</sup>)



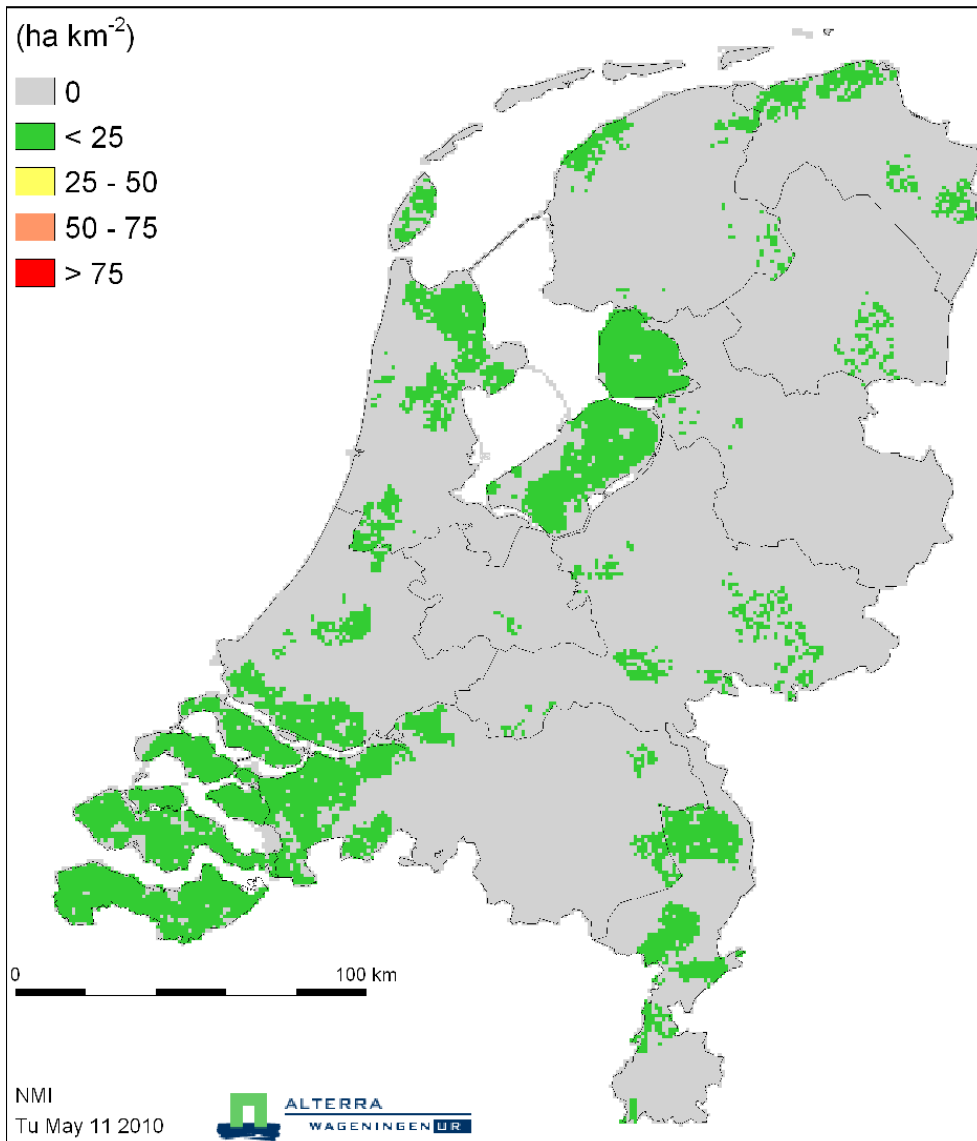
# Peas (2008)

Crop area (ha km<sup>-2</sup>)



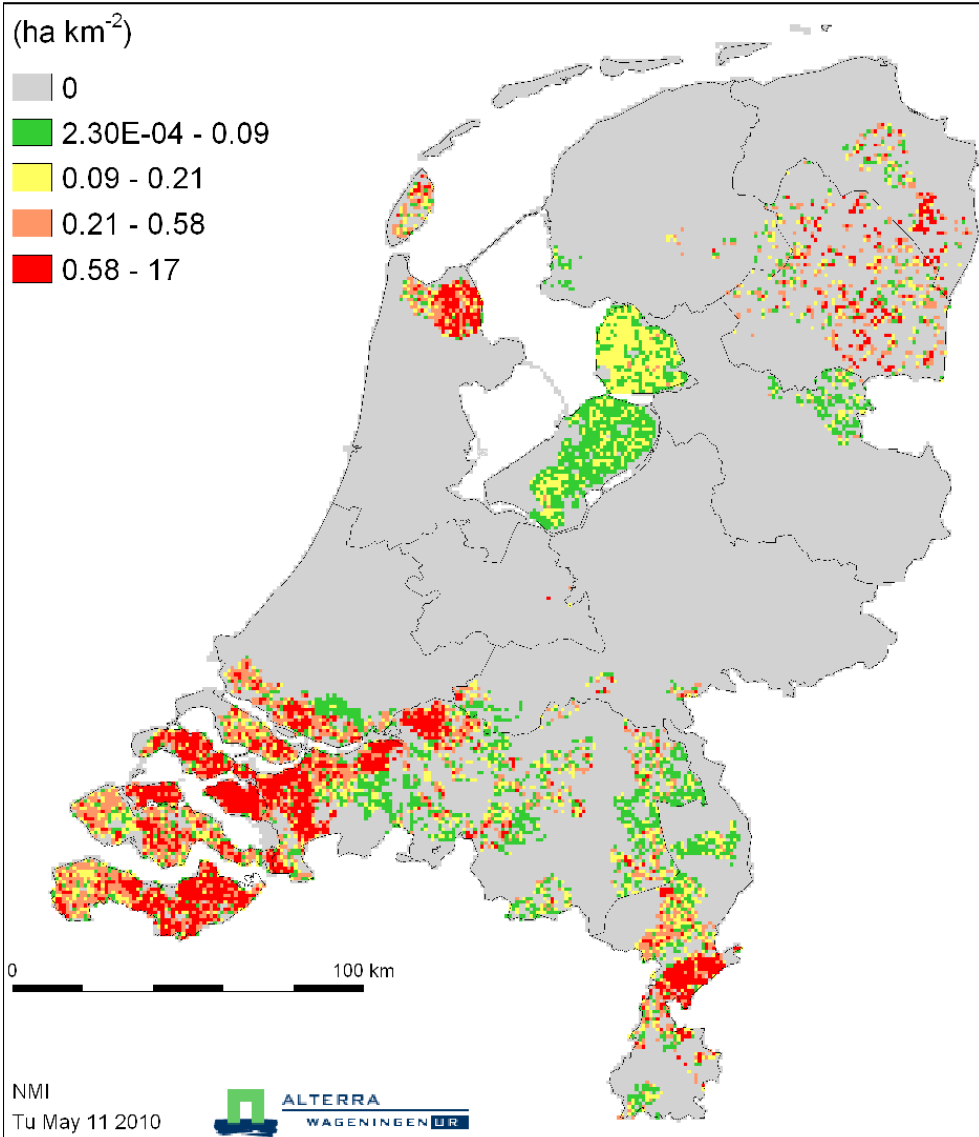
## Onions (bulbs) (2008)

Crop area (ha km<sup>-2</sup>)



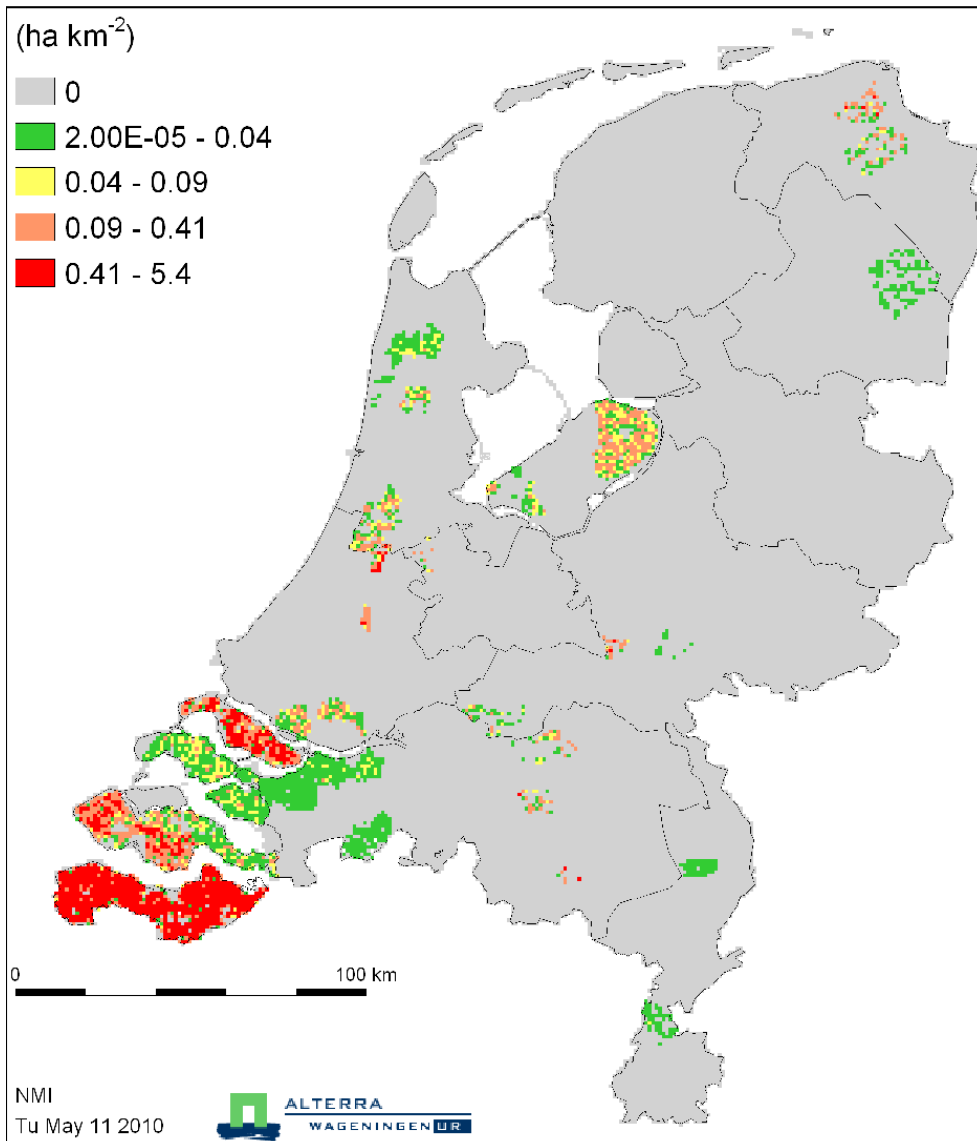
# Chicory (2008)

Crop area (ha km<sup>-2</sup>)



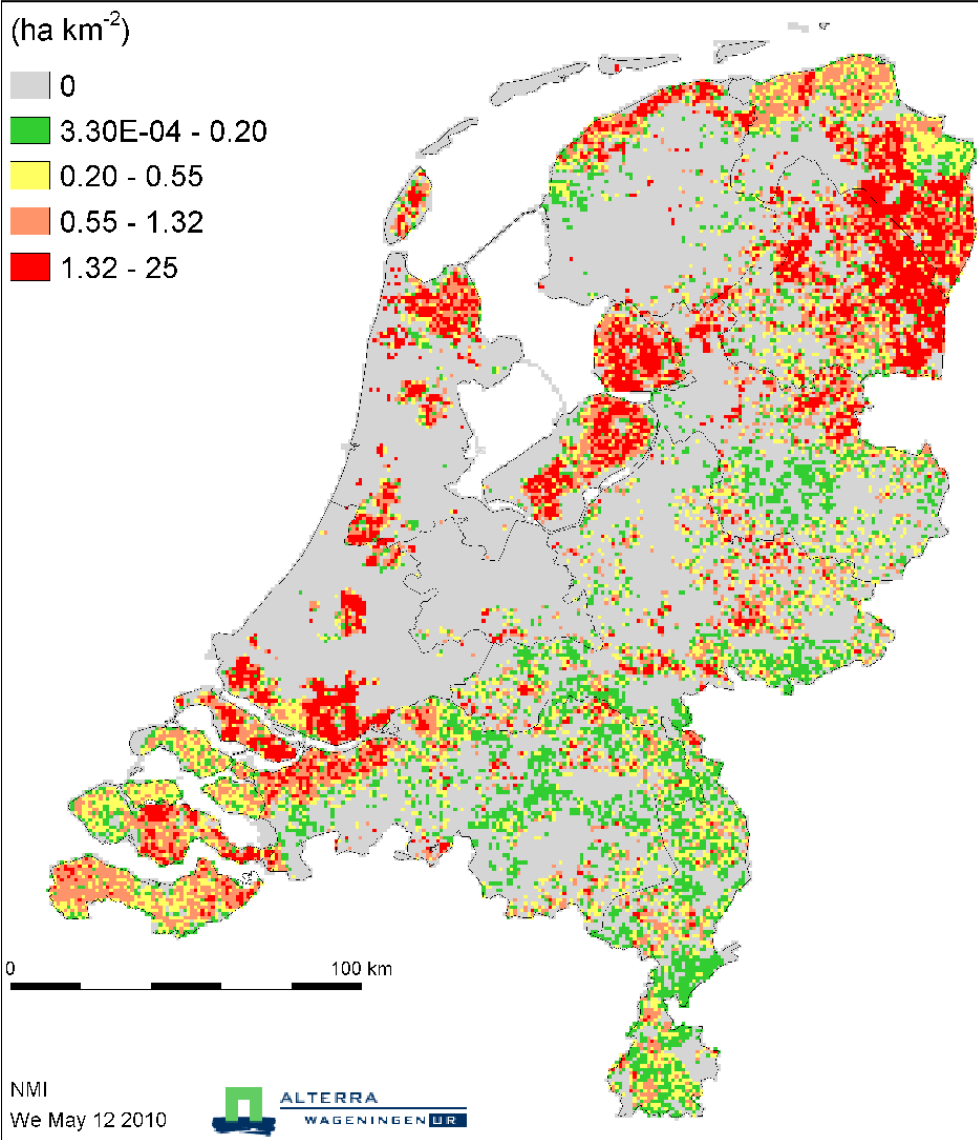
## Haricot beans (2008)

Crop area (ha km<sup>-2</sup>)



# Summer wheat (2008)

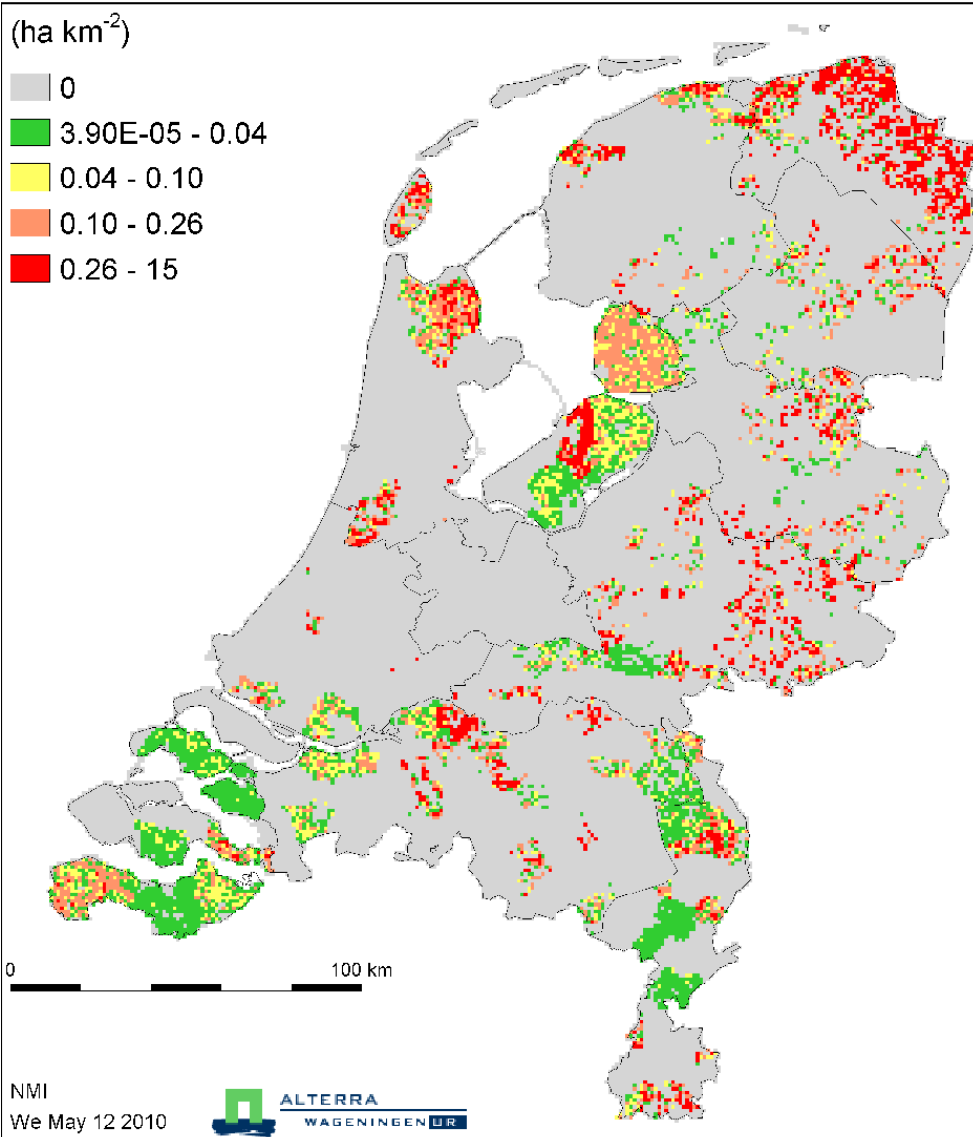
Crop area (ha km<sup>-2</sup>)





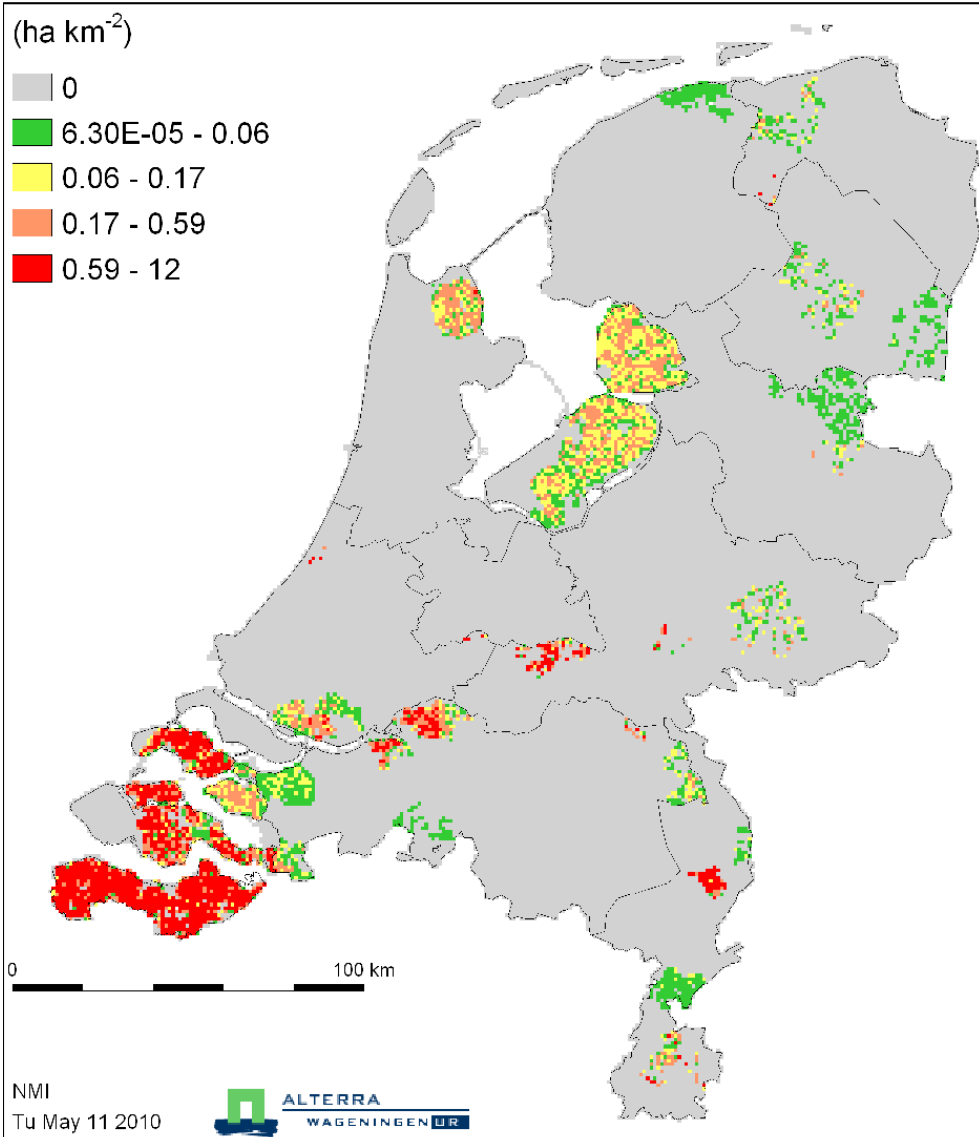
## Rapeseed (2008)

Crop area (ha km<sup>-2</sup>)



# Flax (2008)

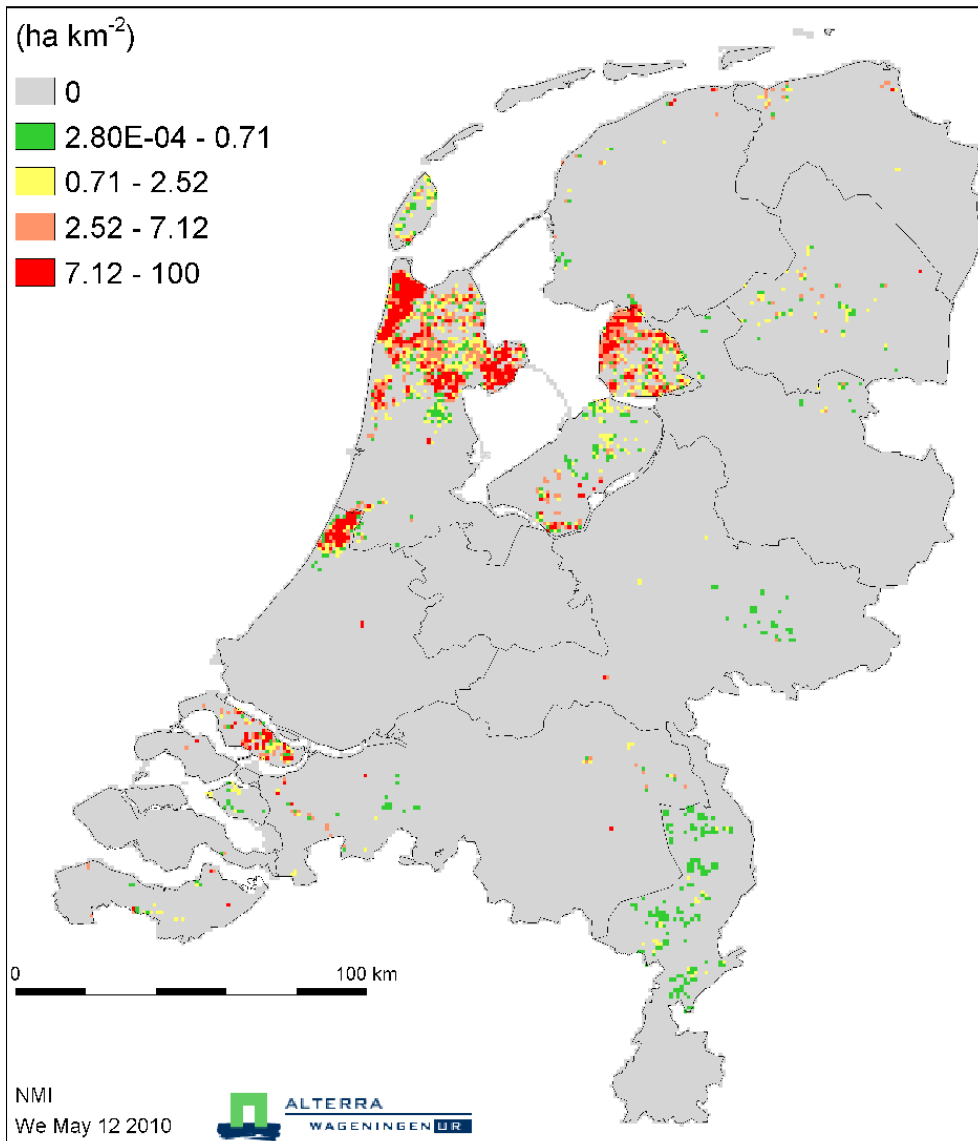
Crop area (ha km<sup>-2</sup>)



# Flowerbulb cultivation

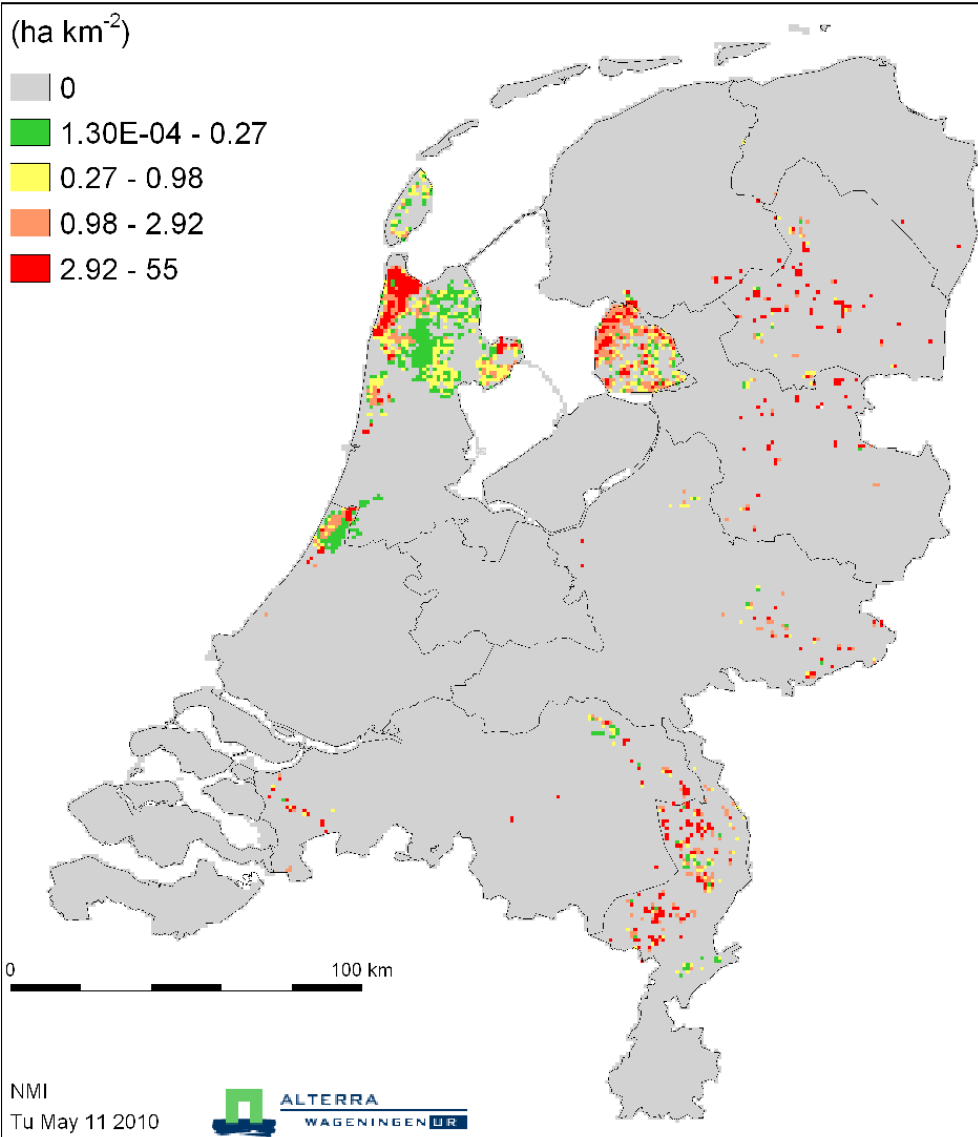
## Tulips (2008)

Crop area (ha km<sup>-2</sup>)



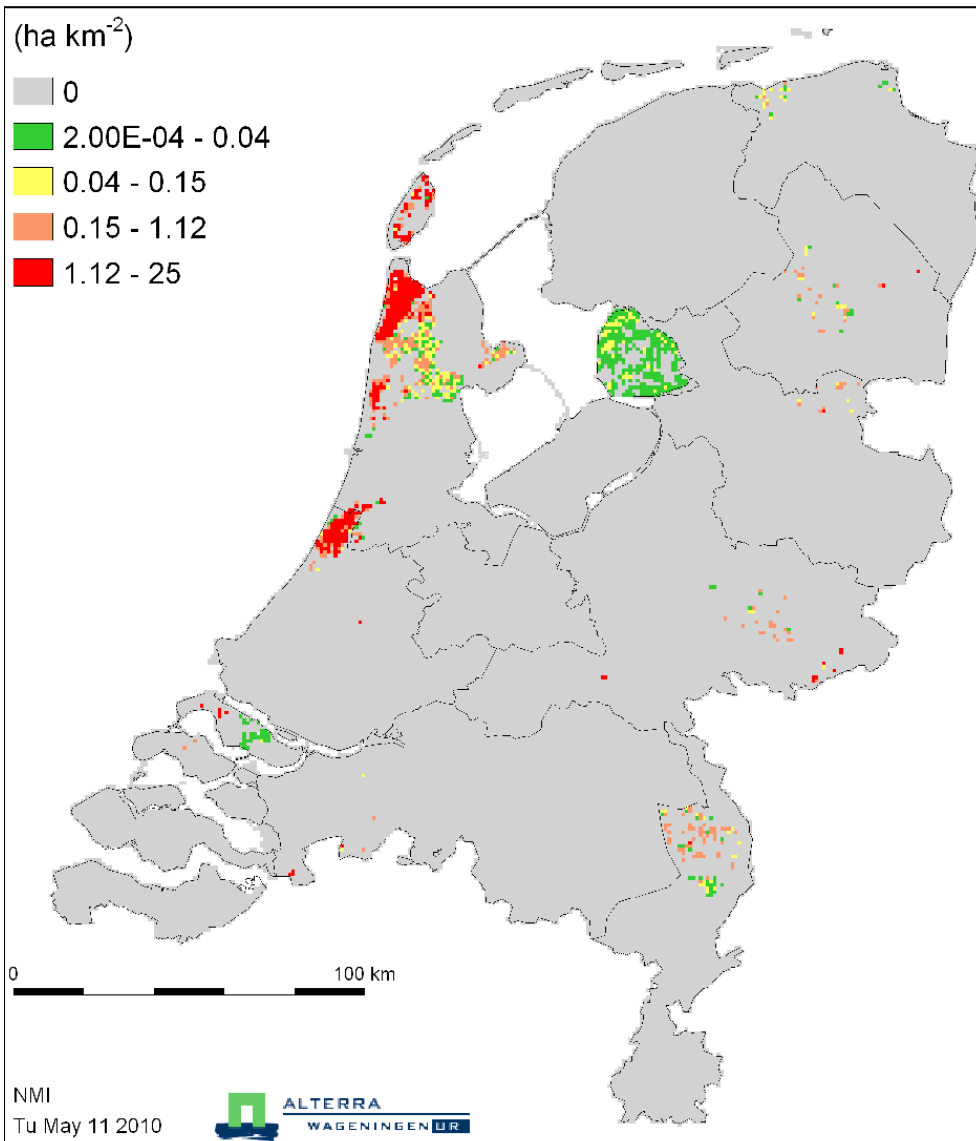
# Lilies (2008)

Crop area (ha km<sup>-2</sup>)



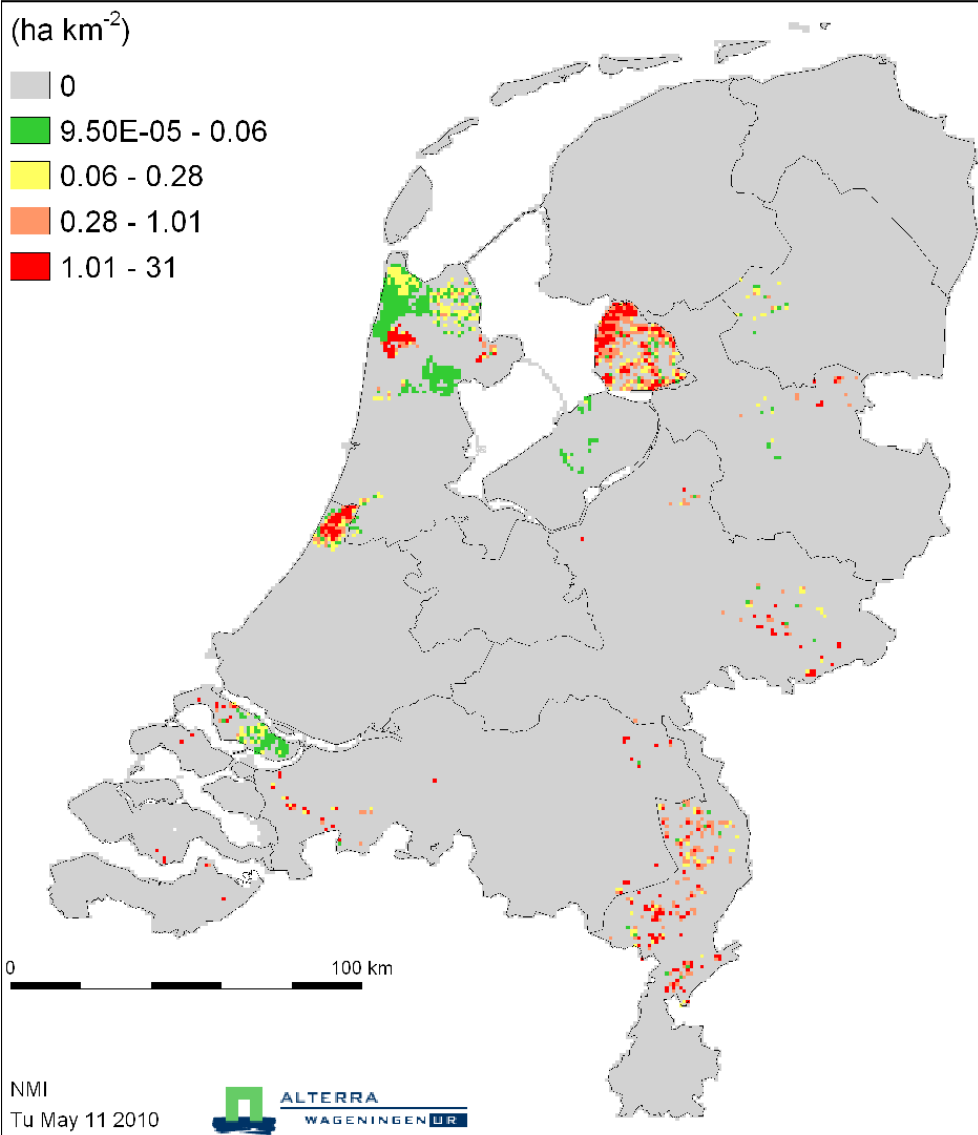
## Daffodils (2008)

Crop area (ha km<sup>-2</sup>)



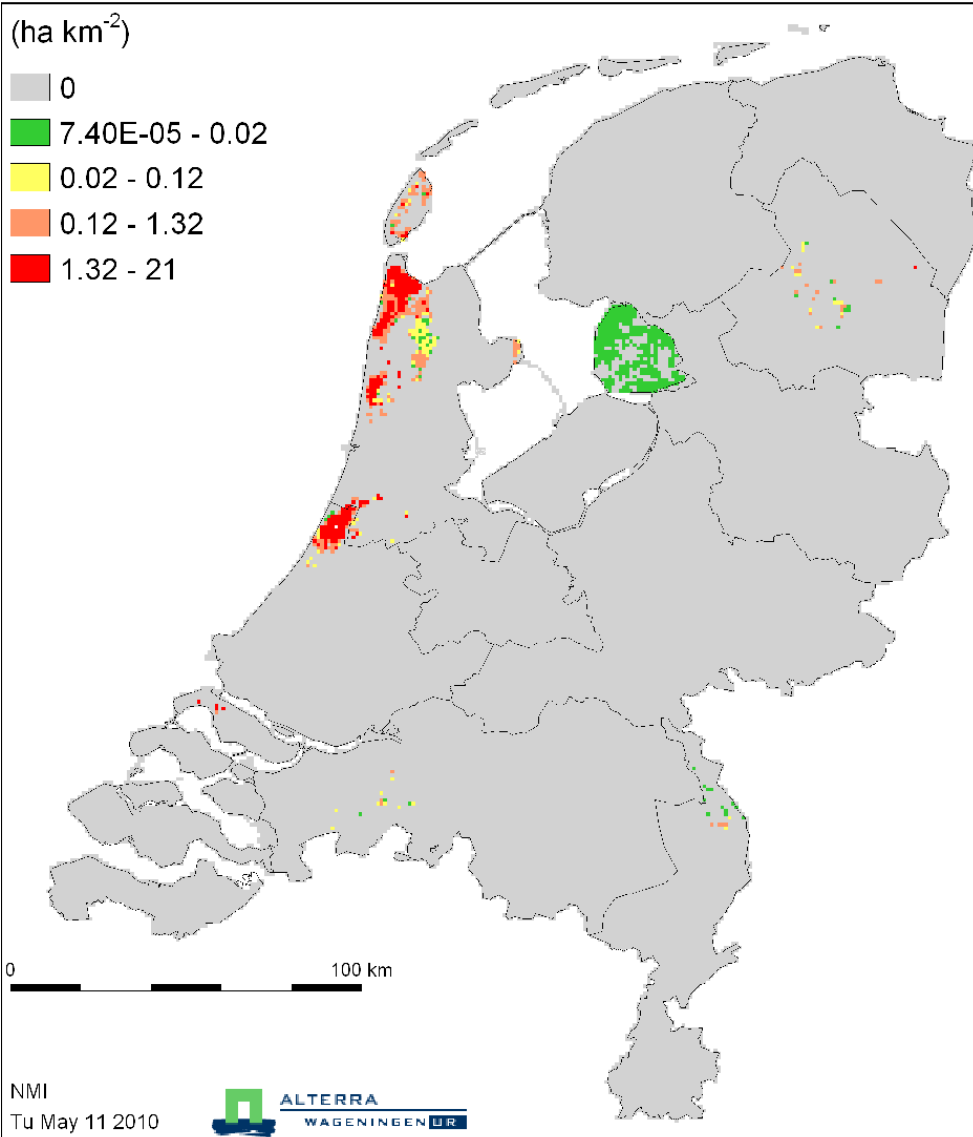
# Gladiolas (2008)

Crop area (ha km<sup>-2</sup>)



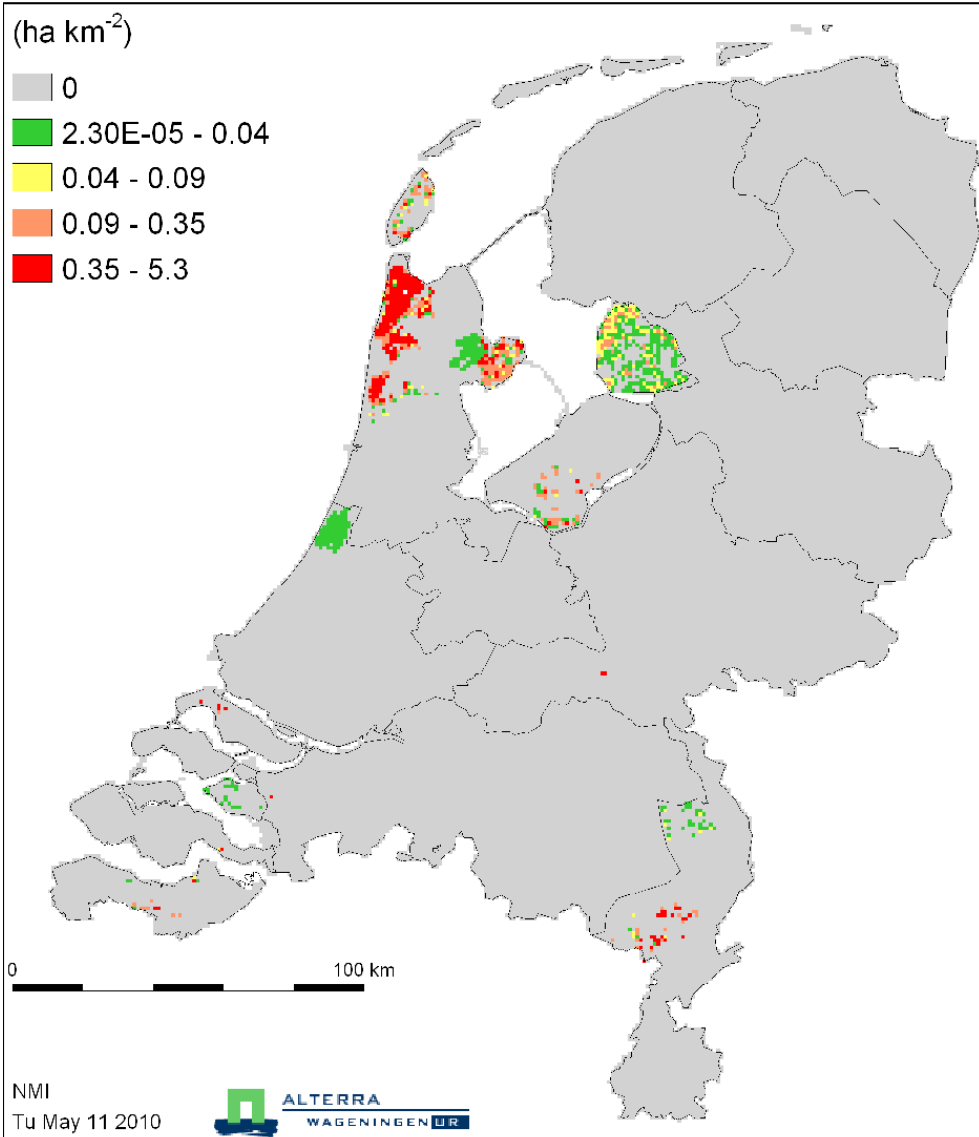
## Hyacinths (2008)

Crop area (ha km<sup>-2</sup>)



# Iris (2008)

Crop area (ha km<sup>-2</sup>)

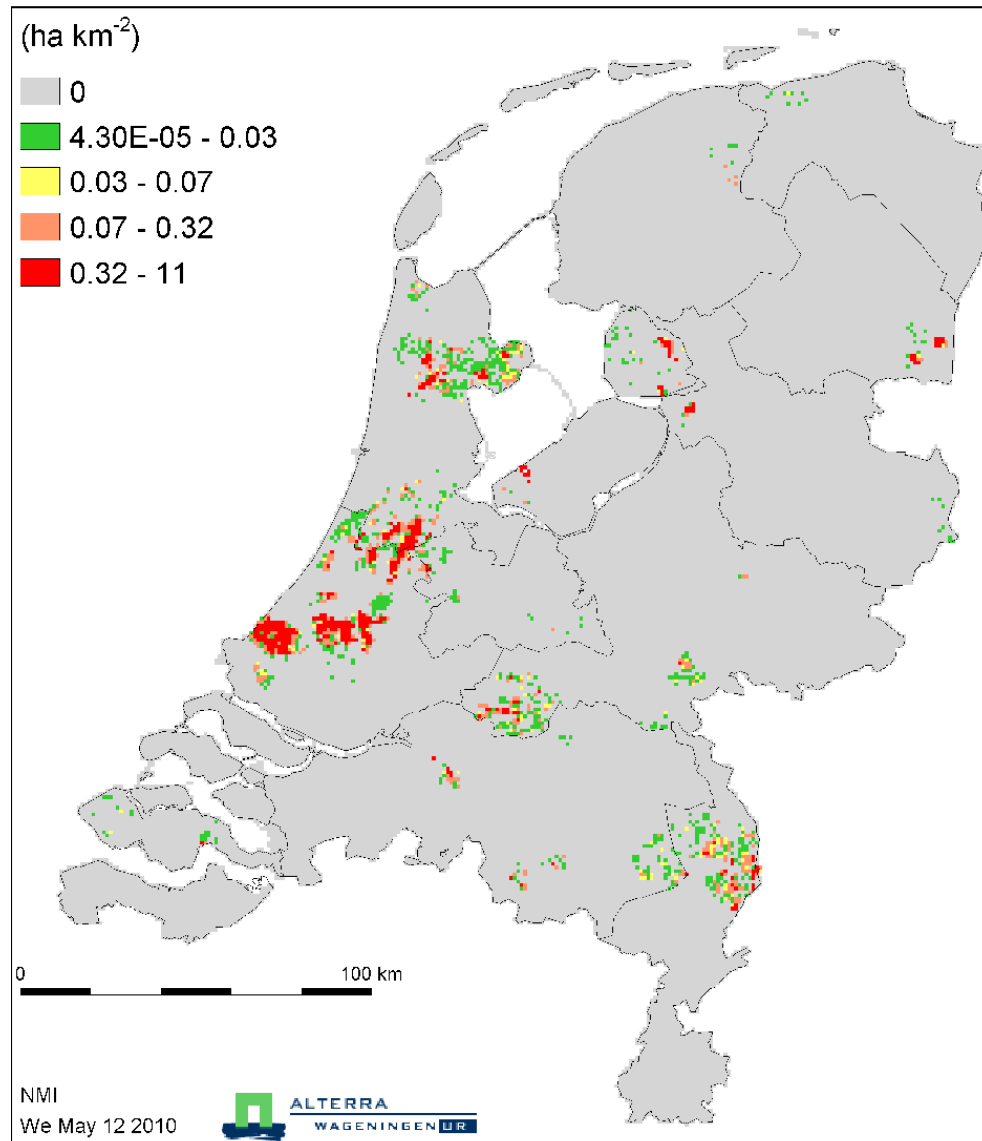




# Glasshouse floristry

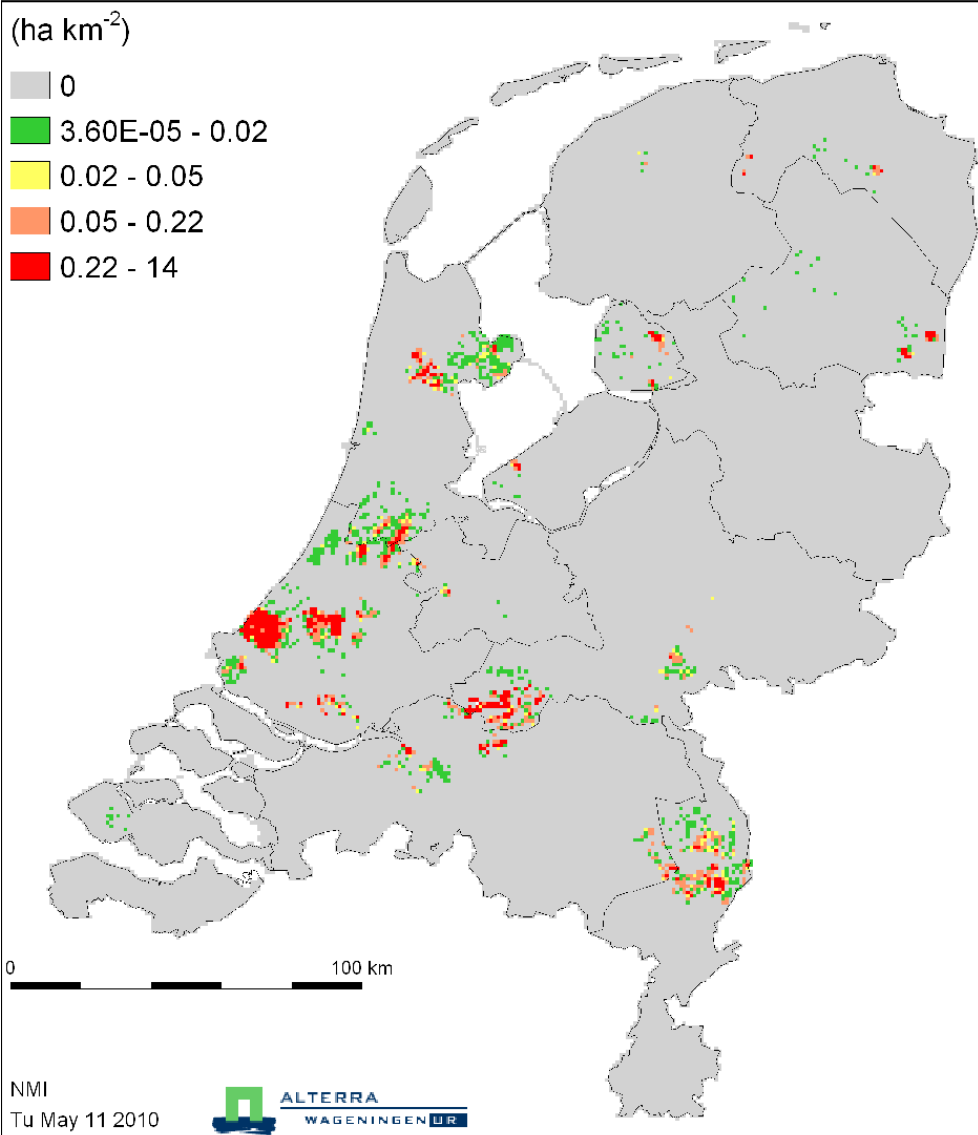
## Roses (glasshouse) (2008)

Crop area (ha km<sup>-2</sup>)



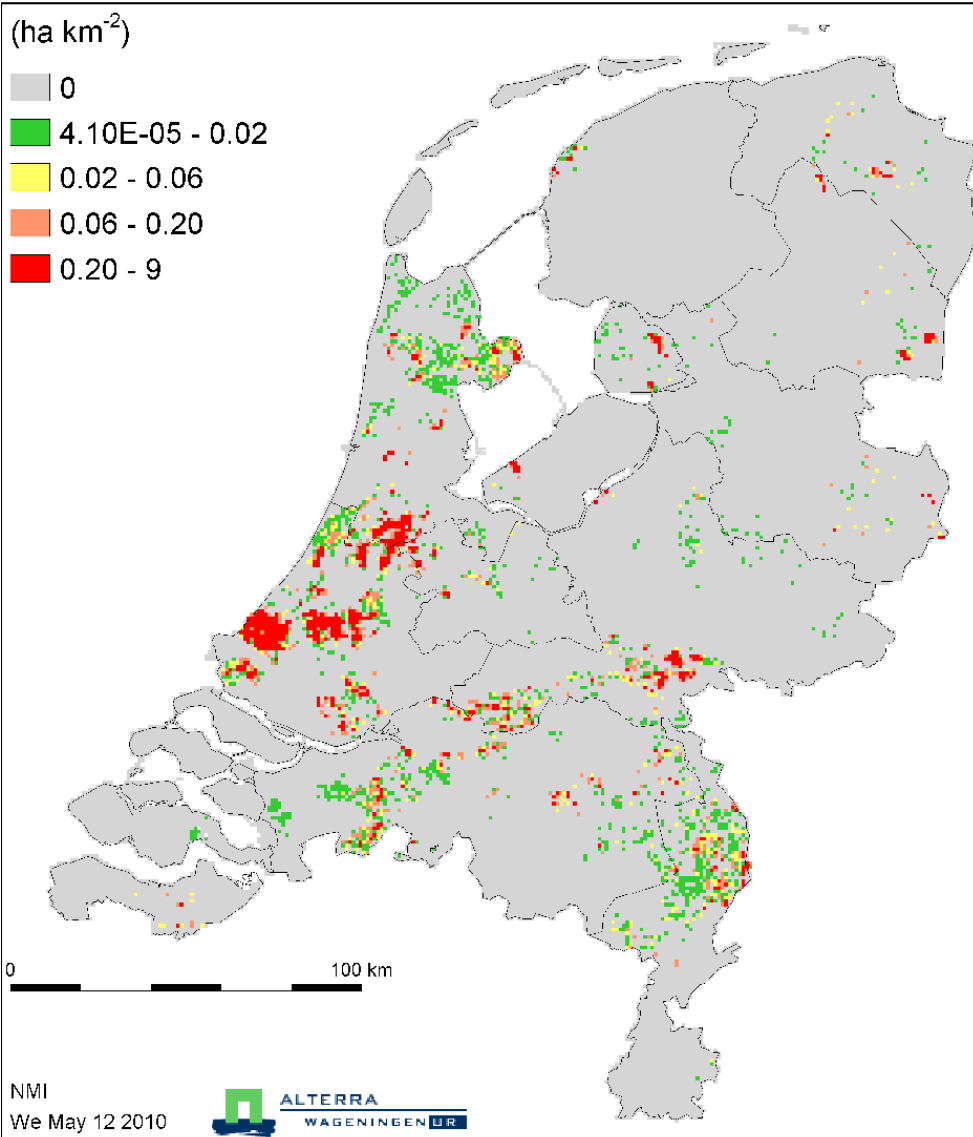
# Chrysanthemum (2008)

Crop area (ha km<sup>-2</sup>)



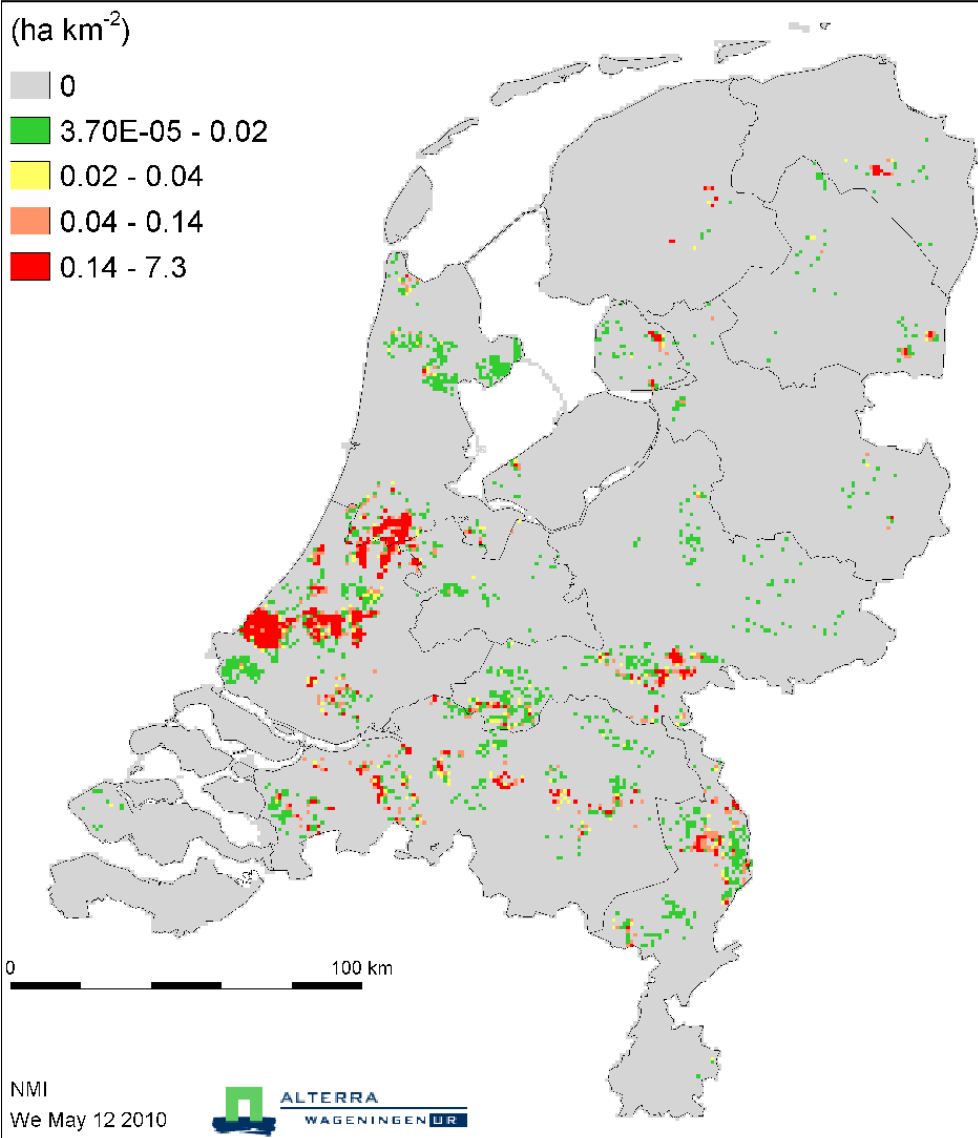
## Pot plants (flowers) (2008)

Crop area (ha km<sup>-2</sup>)



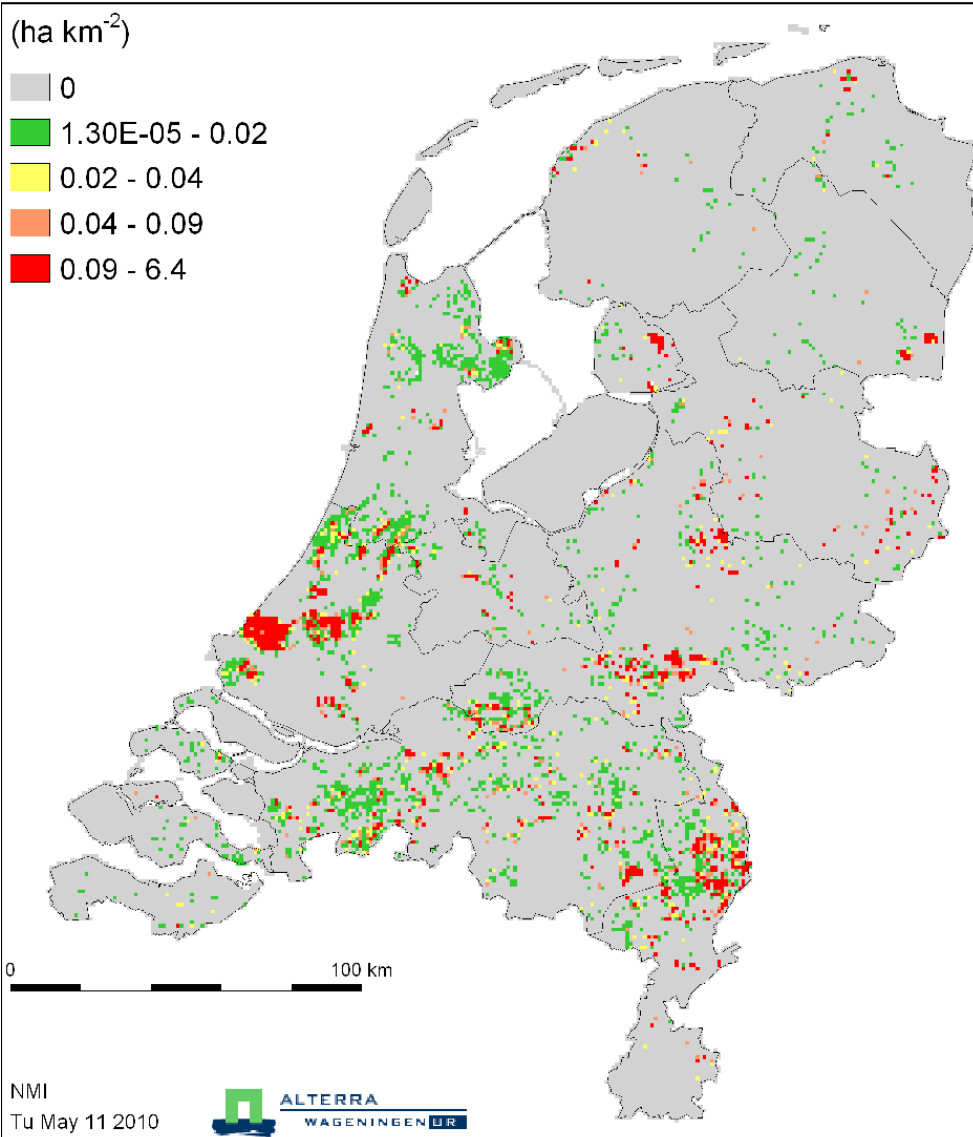
# Pot plants (green) (2008)

Crop area (ha km<sup>-2</sup>)



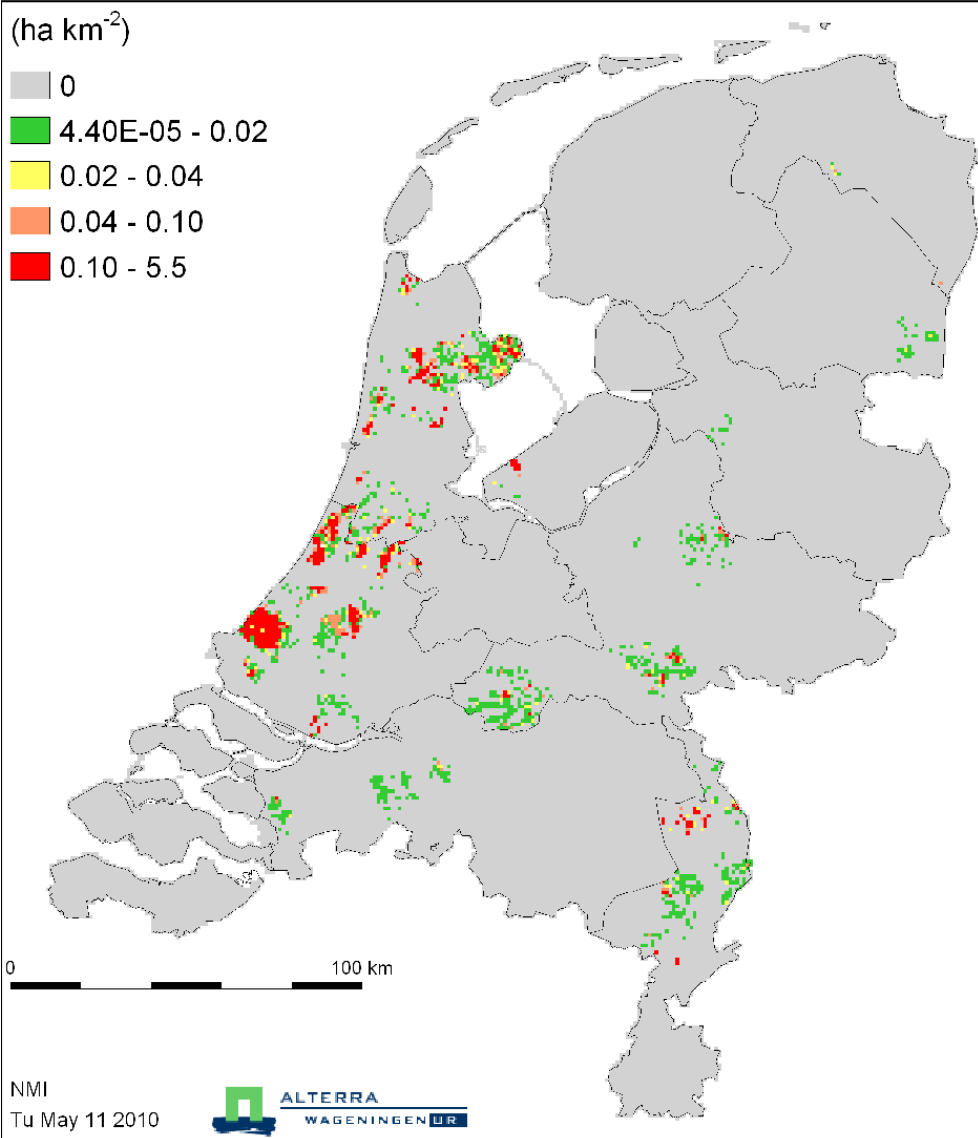
## Bedding plants (2008)

Crop area (ha km<sup>-2</sup>)



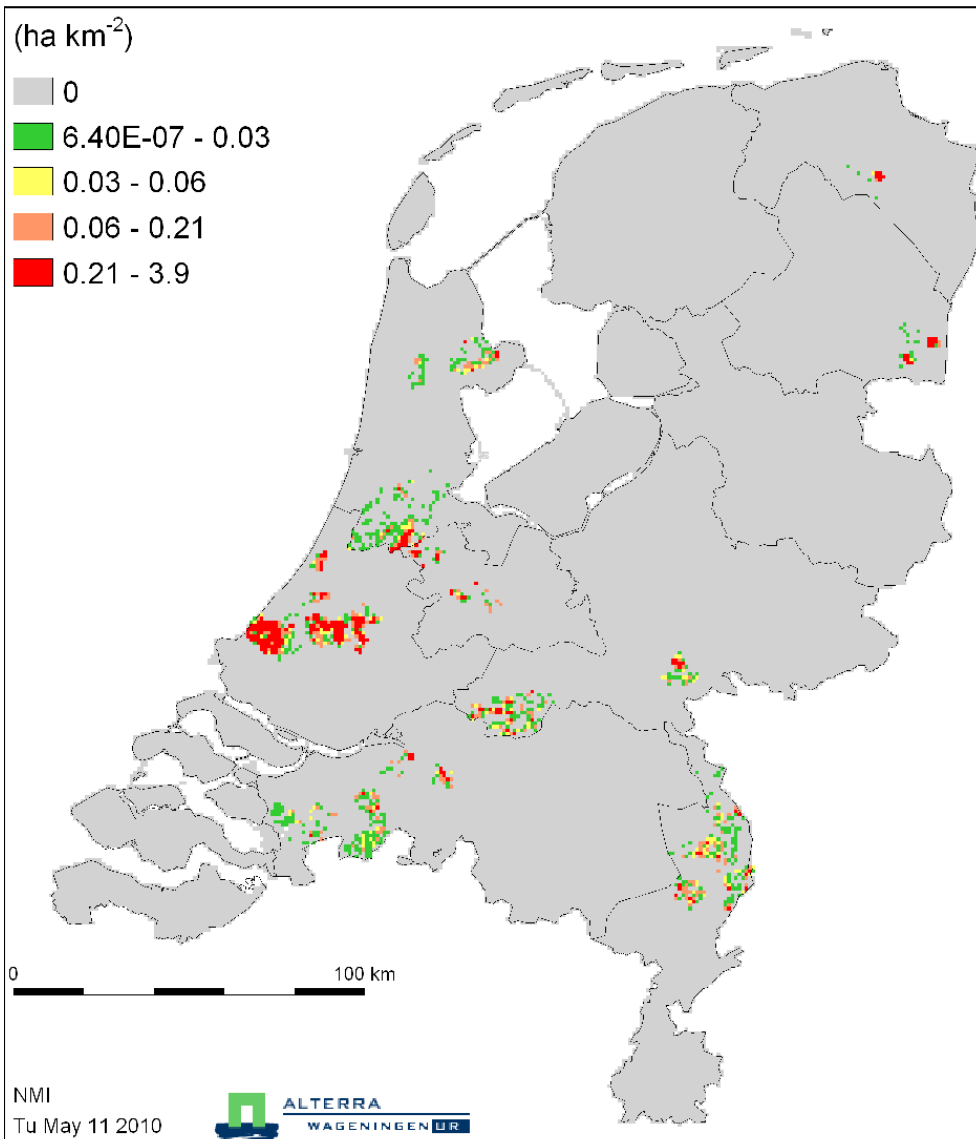
# Lilies (glasshouse) (2008)

Crop area (ha km<sup>-2</sup>)



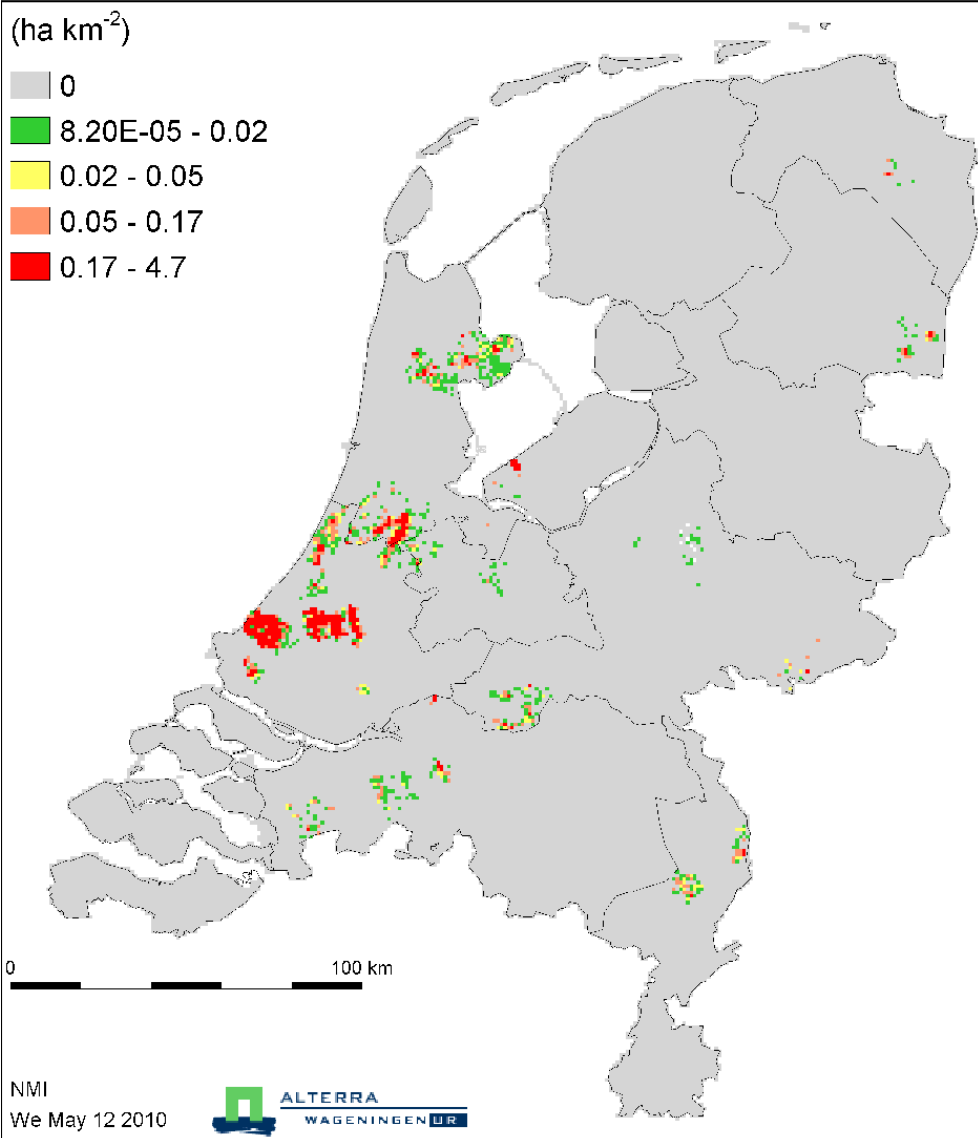
## Gerberas (2008)

Crop area (ha km<sup>-2</sup>)



# Orchids (2008)

Crop area (ha km<sup>-2</sup>)

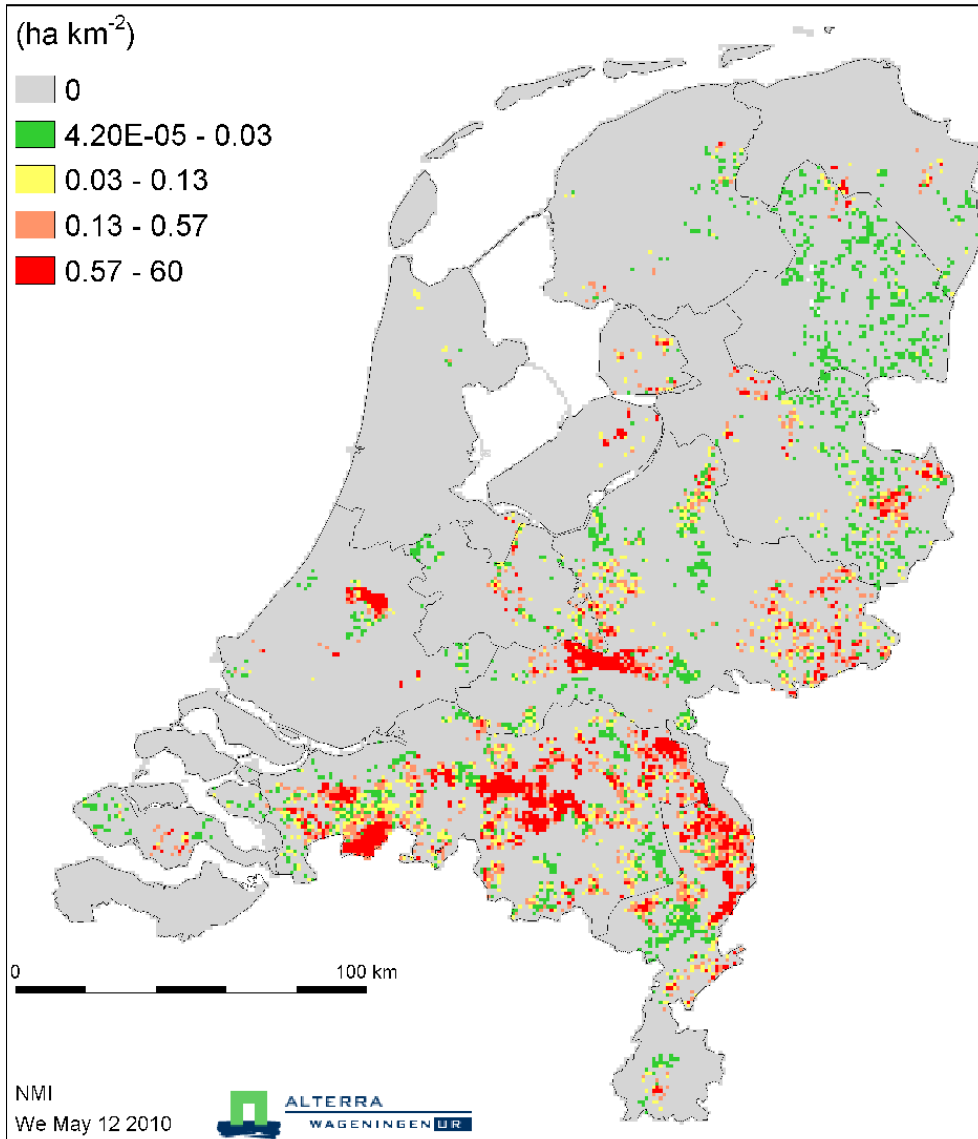




# Tree cultivation

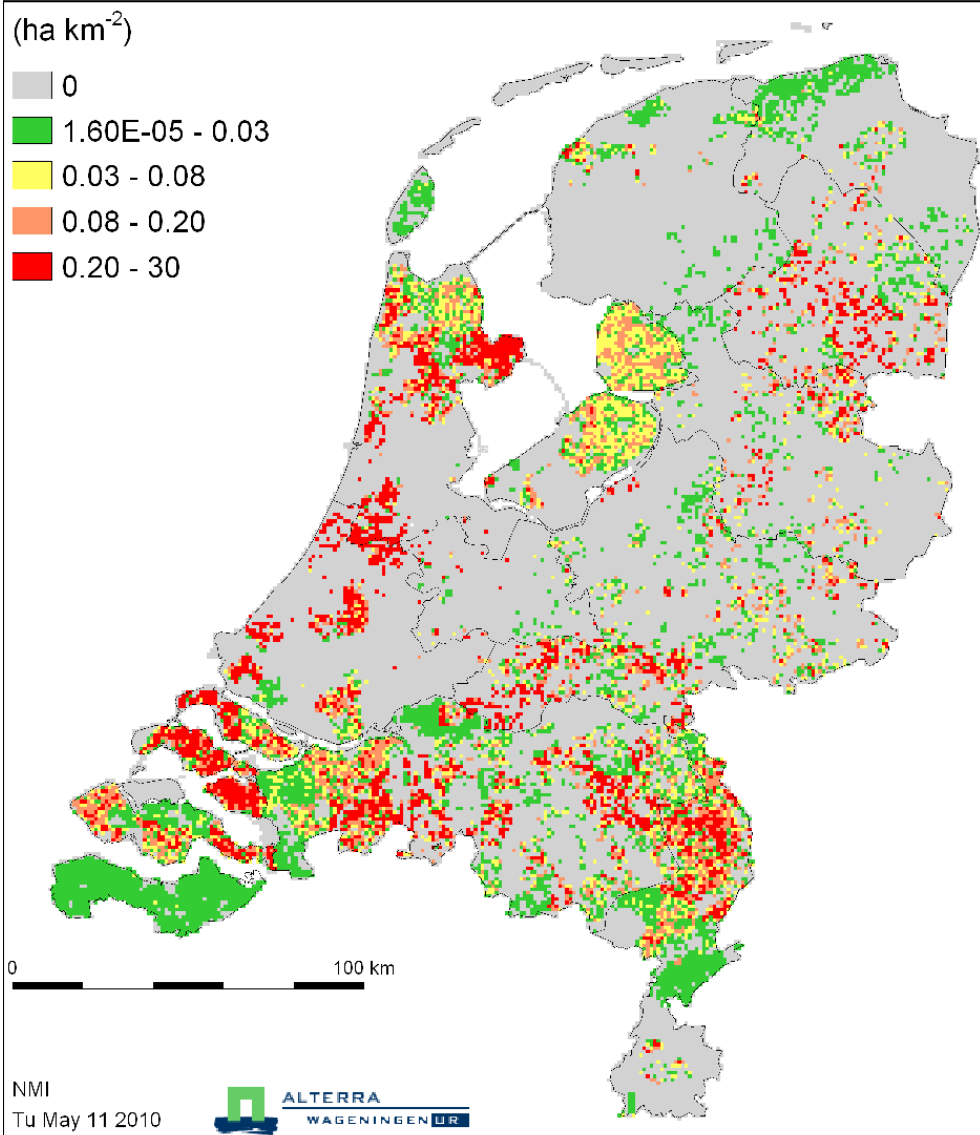
## Tree nursery (2008)

Crop area (ha km<sup>-2</sup>)



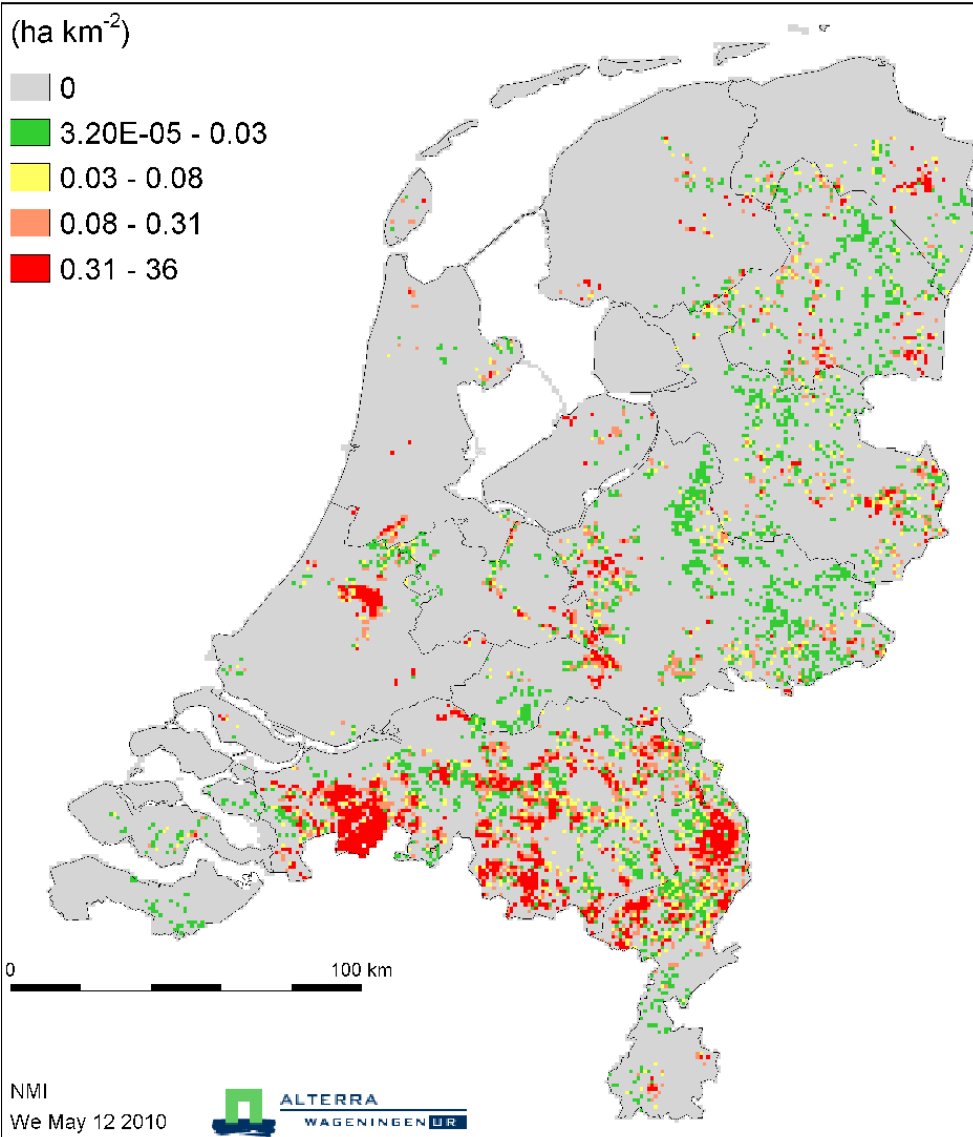
# Floriculture (2008)

Crop area (ha km<sup>-2</sup>)



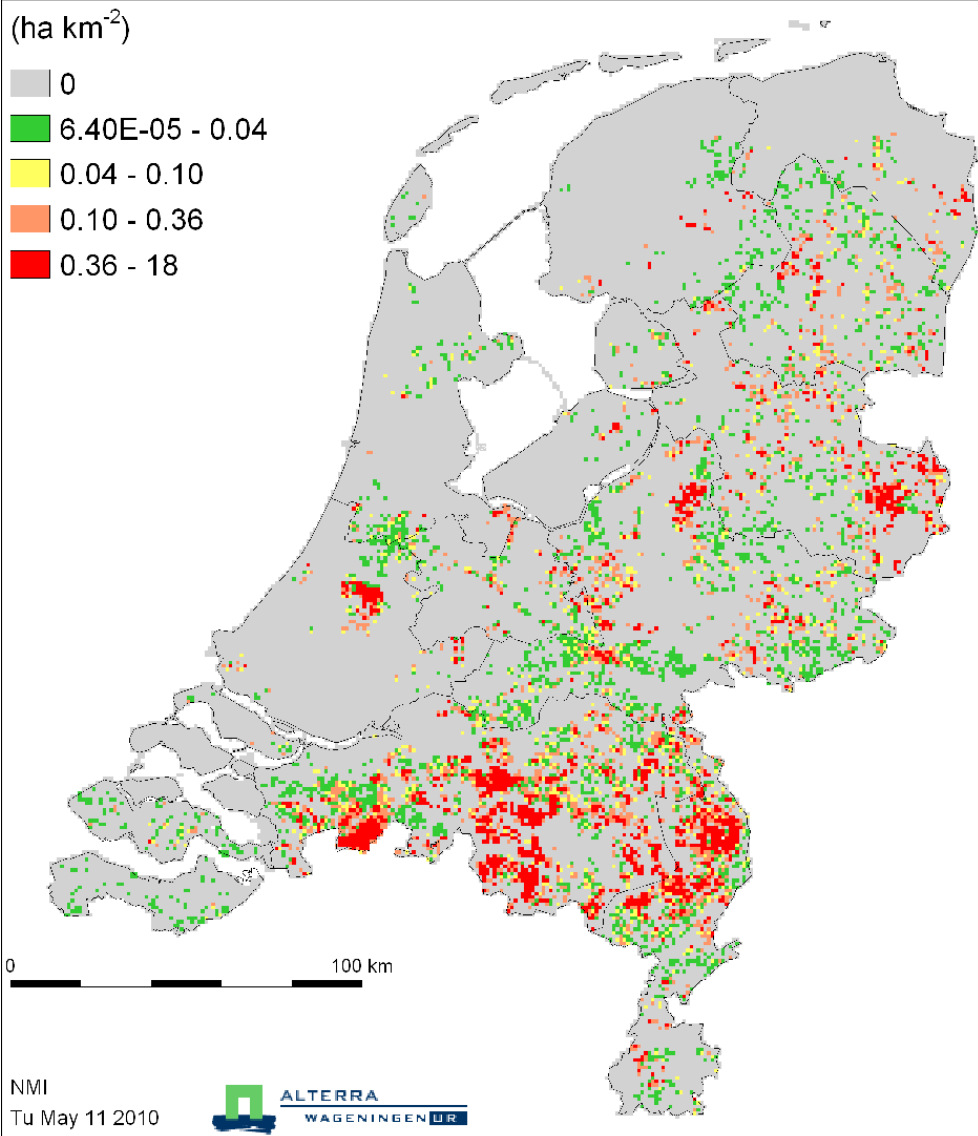
## Shrubberies (2008)

Crop area (ha km<sup>-2</sup>)



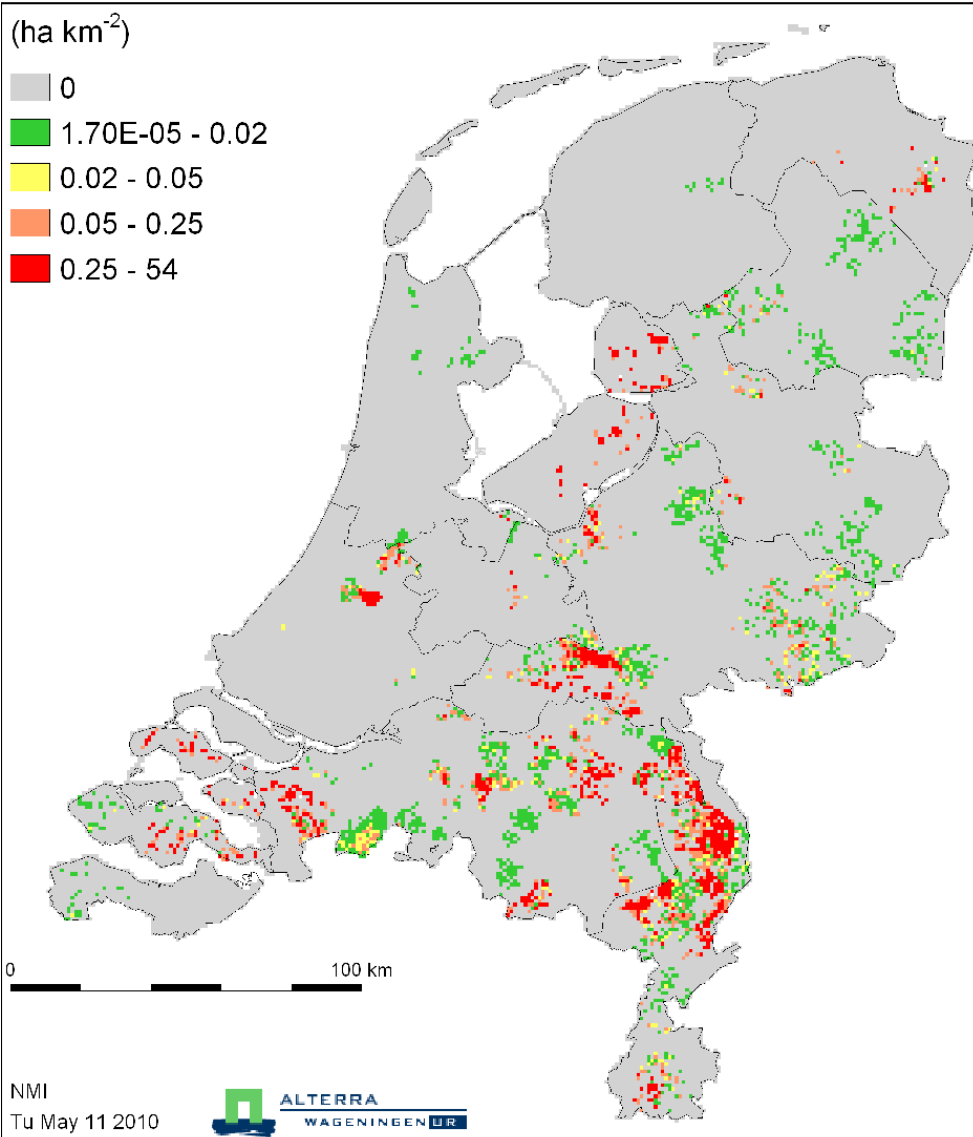
# Conifers (2008)

Crop area (ha km<sup>-2</sup>)



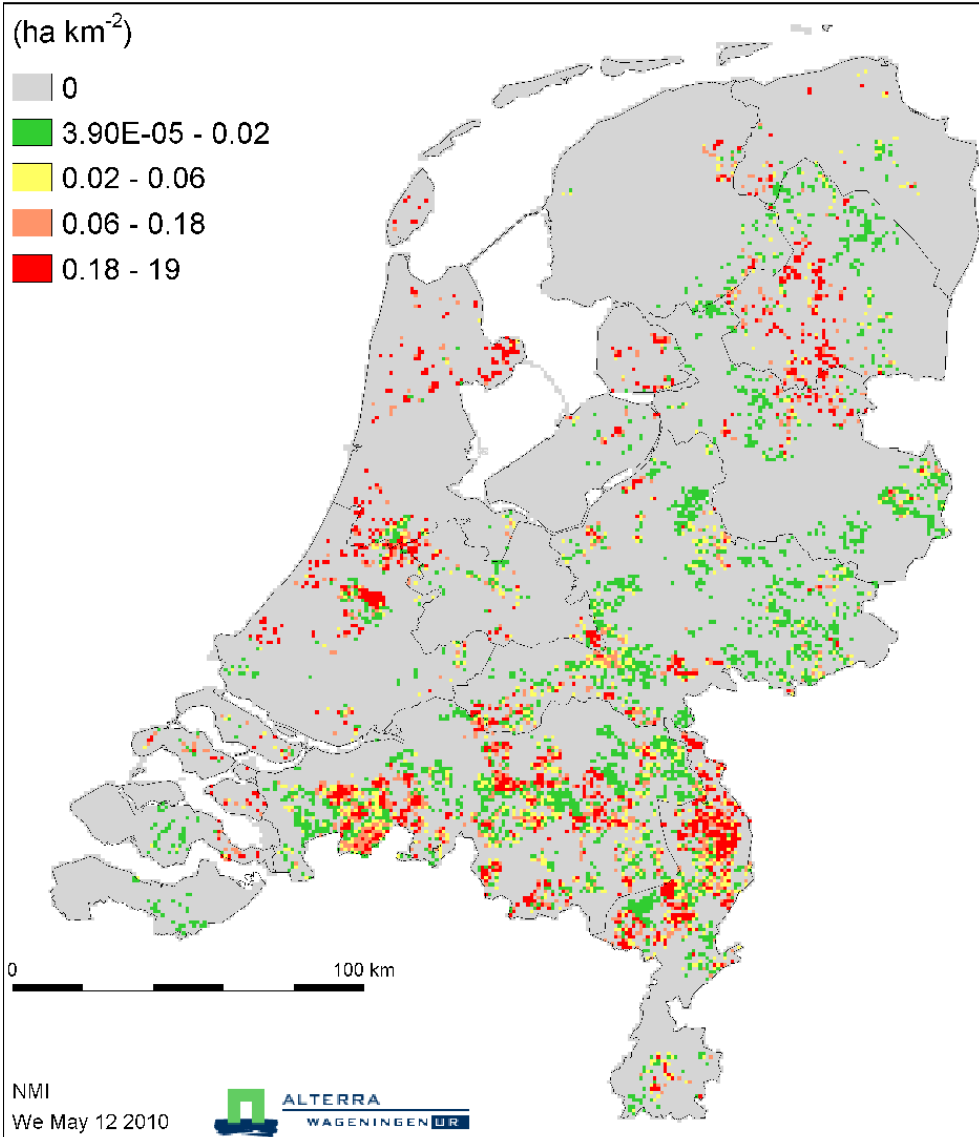
## Fruit trees (2008)

Crop area (ha km<sup>-2</sup>)



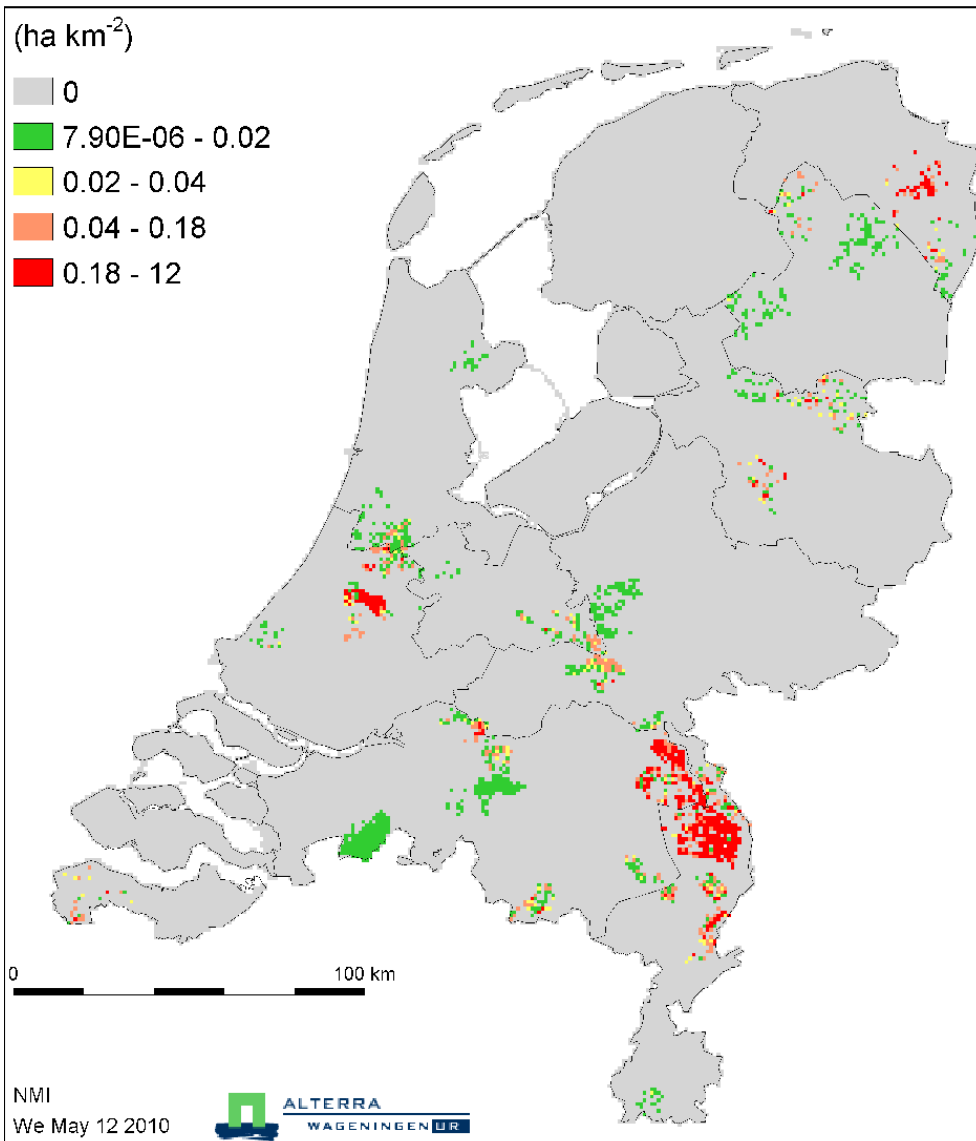
# Perennial plants (2008)

Crop area (ha km<sup>-2</sup>)



## Roses (2008)

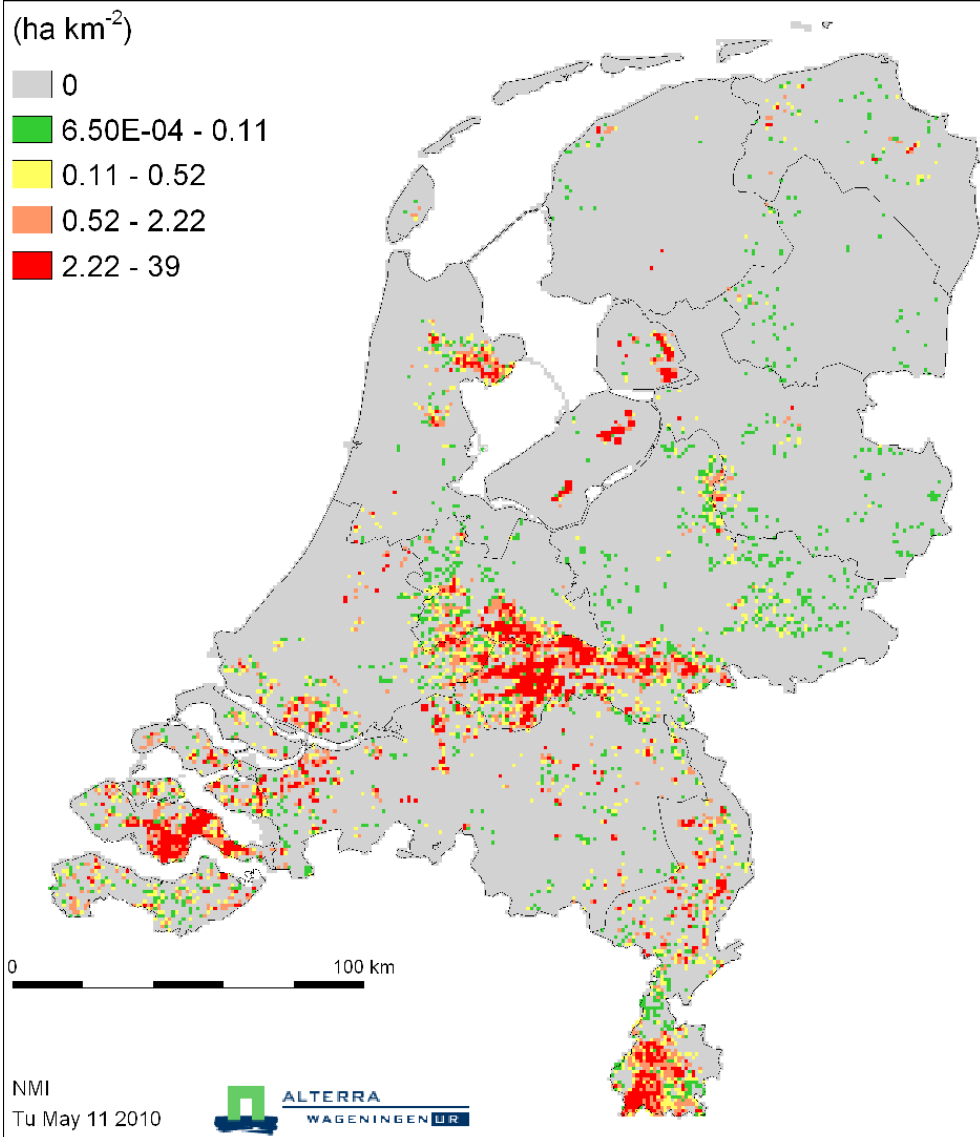
Crop area (ha km<sup>-2</sup>)



# Fruit cultivation

## Apple trees (2008)

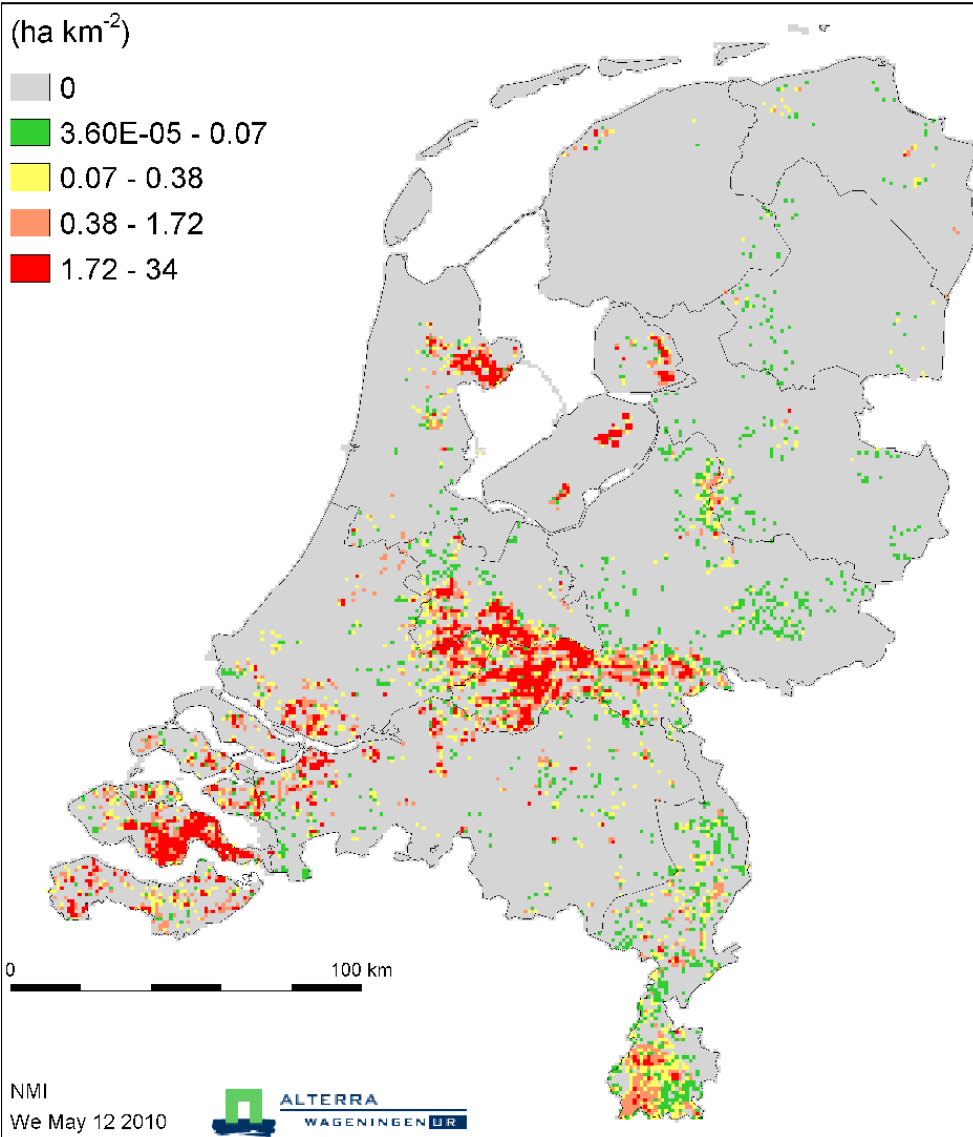
Crop area (ha km<sup>-2</sup>)





## Pear trees (2008)

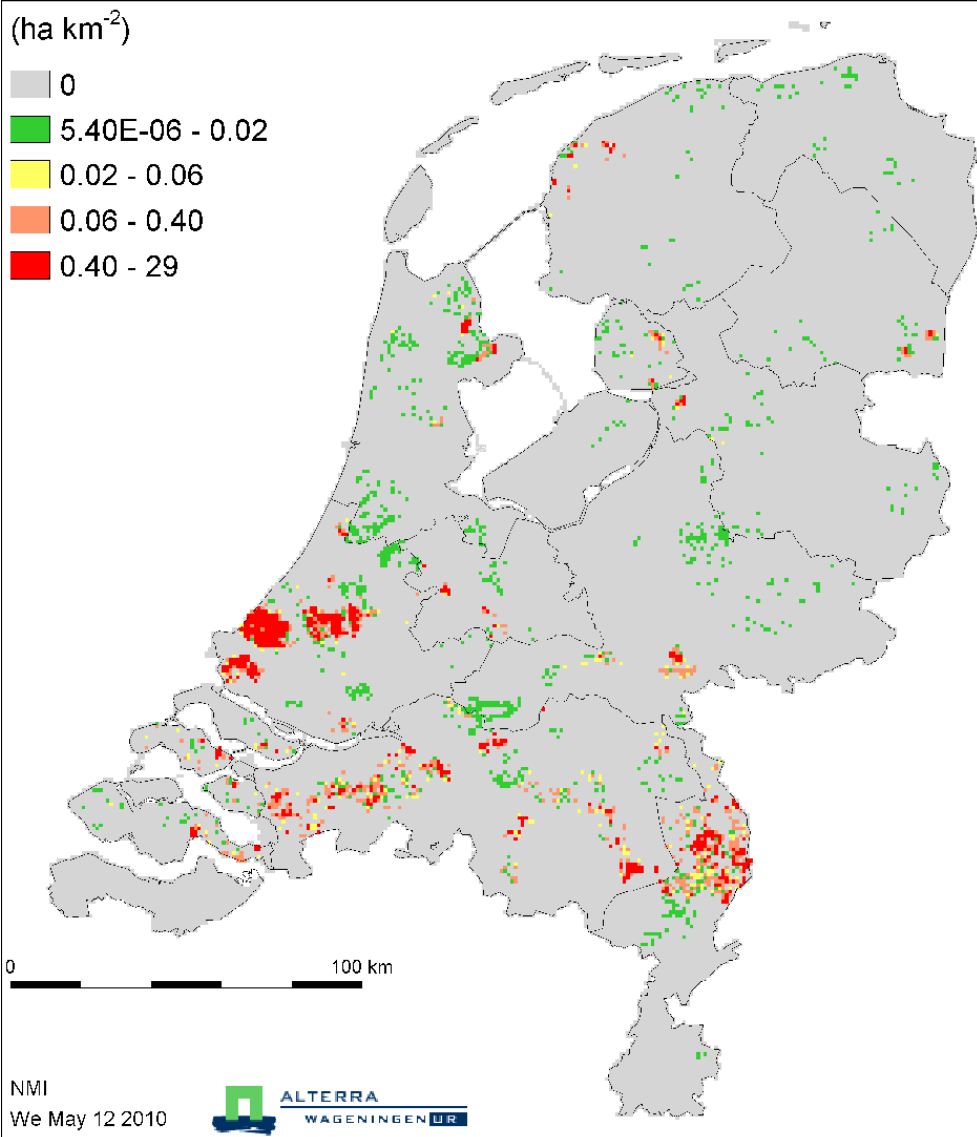
Crop area (ha km<sup>-2</sup>)



# Greenhouse vegetables

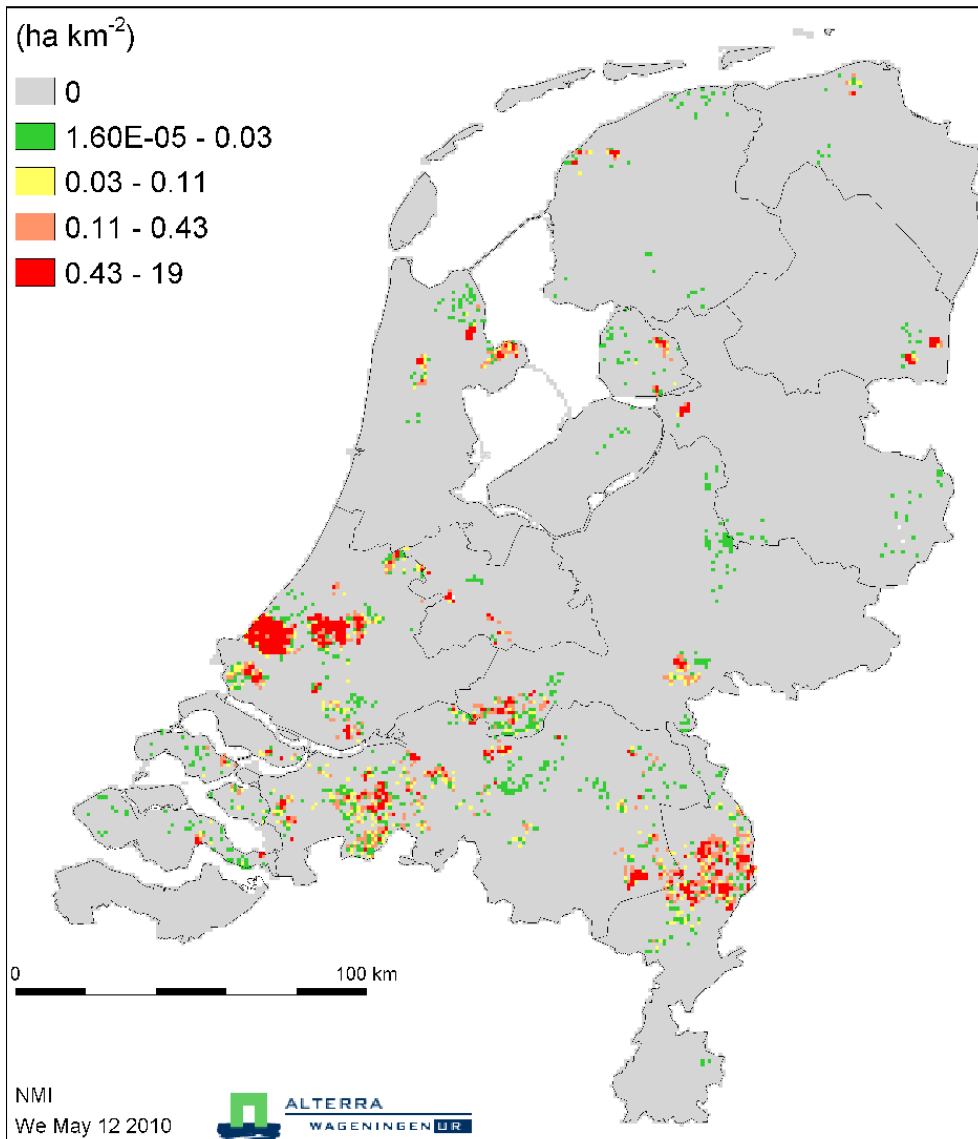
## Tomatoes (2008)

Crop area (ha km<sup>-2</sup>)



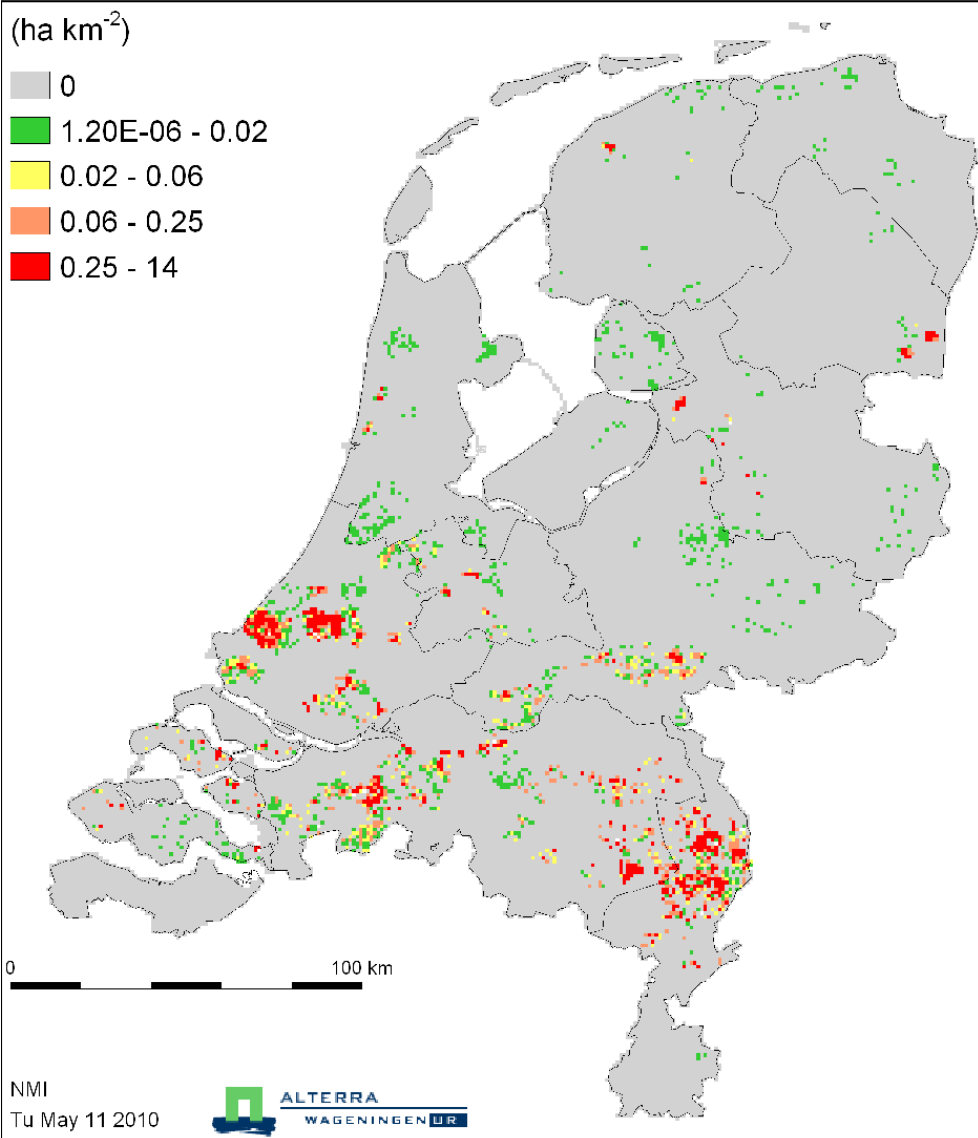
## Sweet pepper (2008)

Crop area (ha km<sup>-2</sup>)



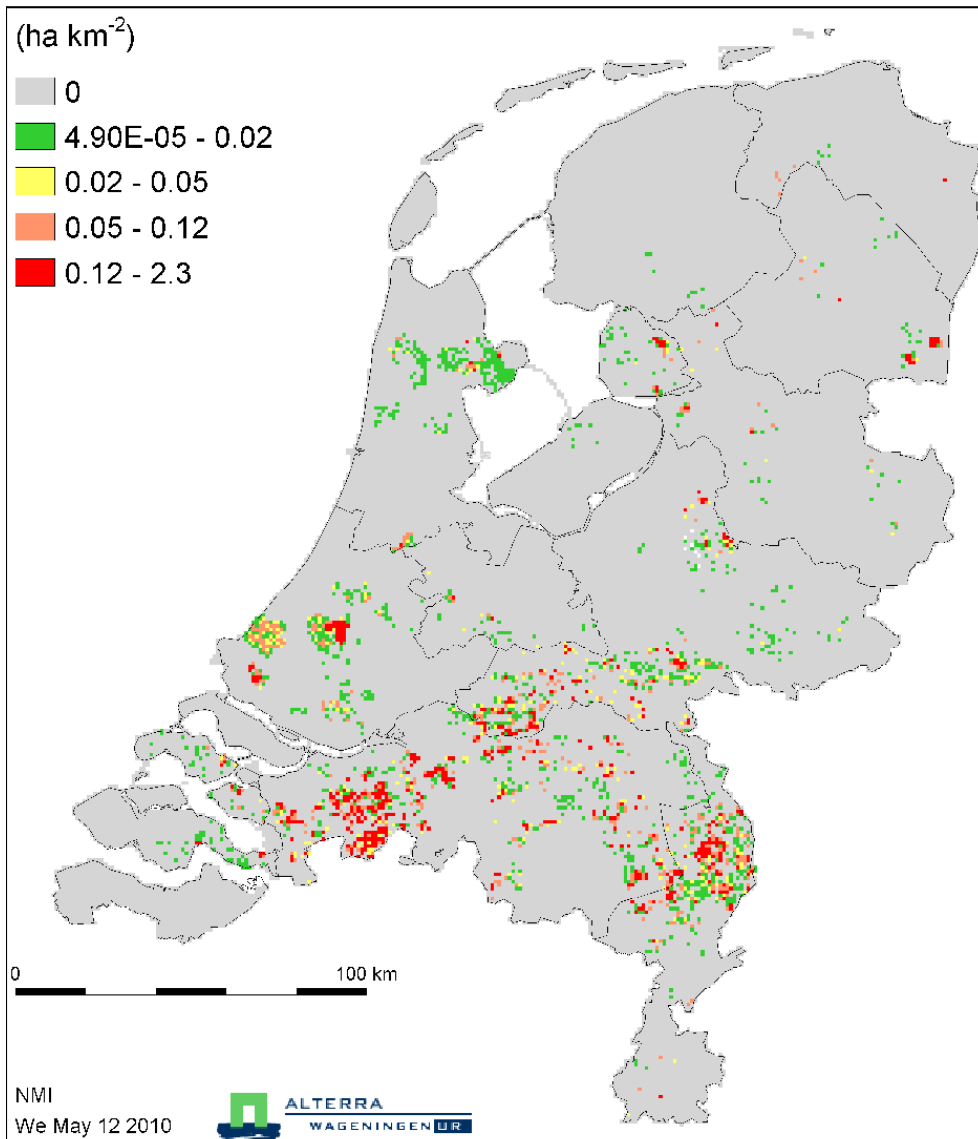
# Cucumbers (2008)

Crop area (ha km<sup>-2</sup>)



## Strawberries (glasshouses) (2008)

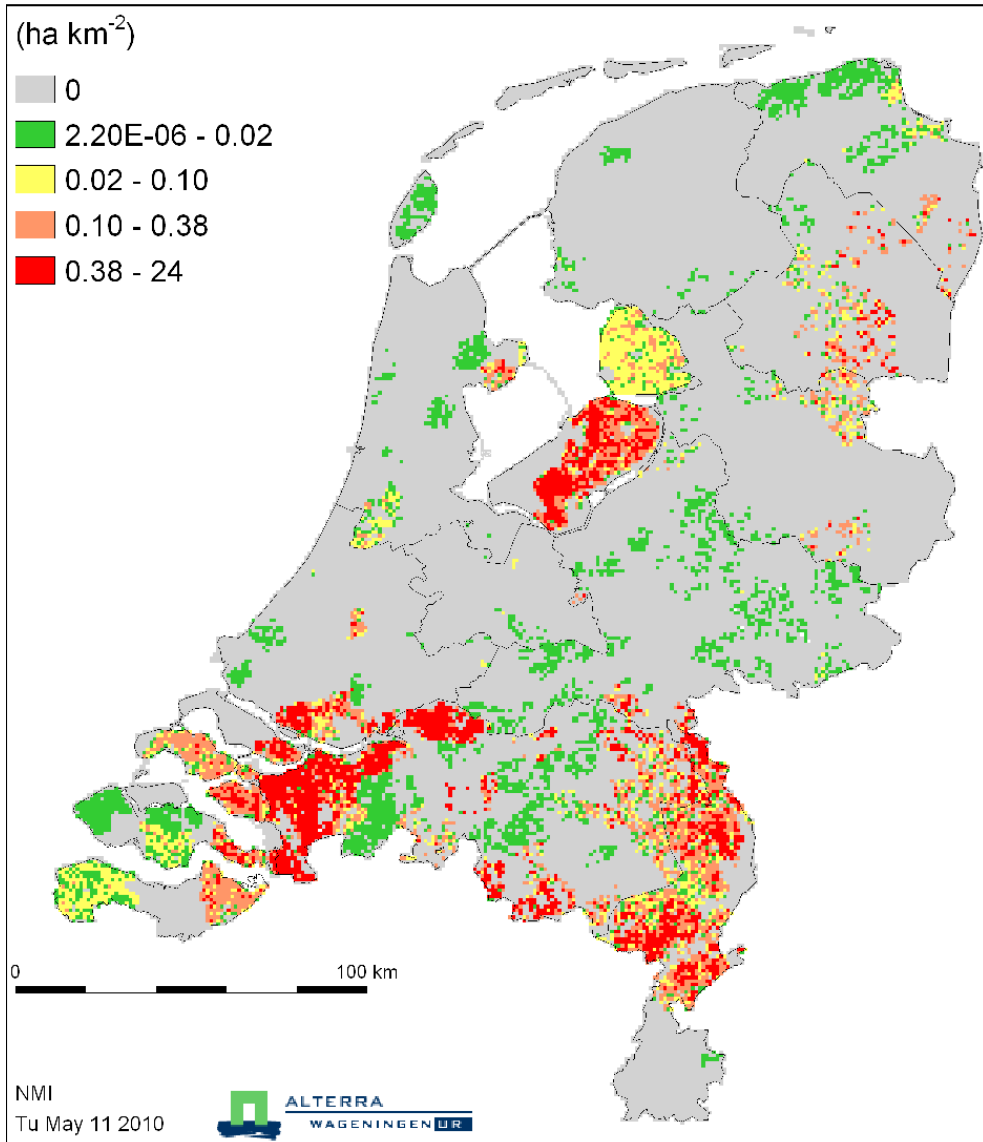
Crop area (ha km<sup>-2</sup>)



# Open air vegetables

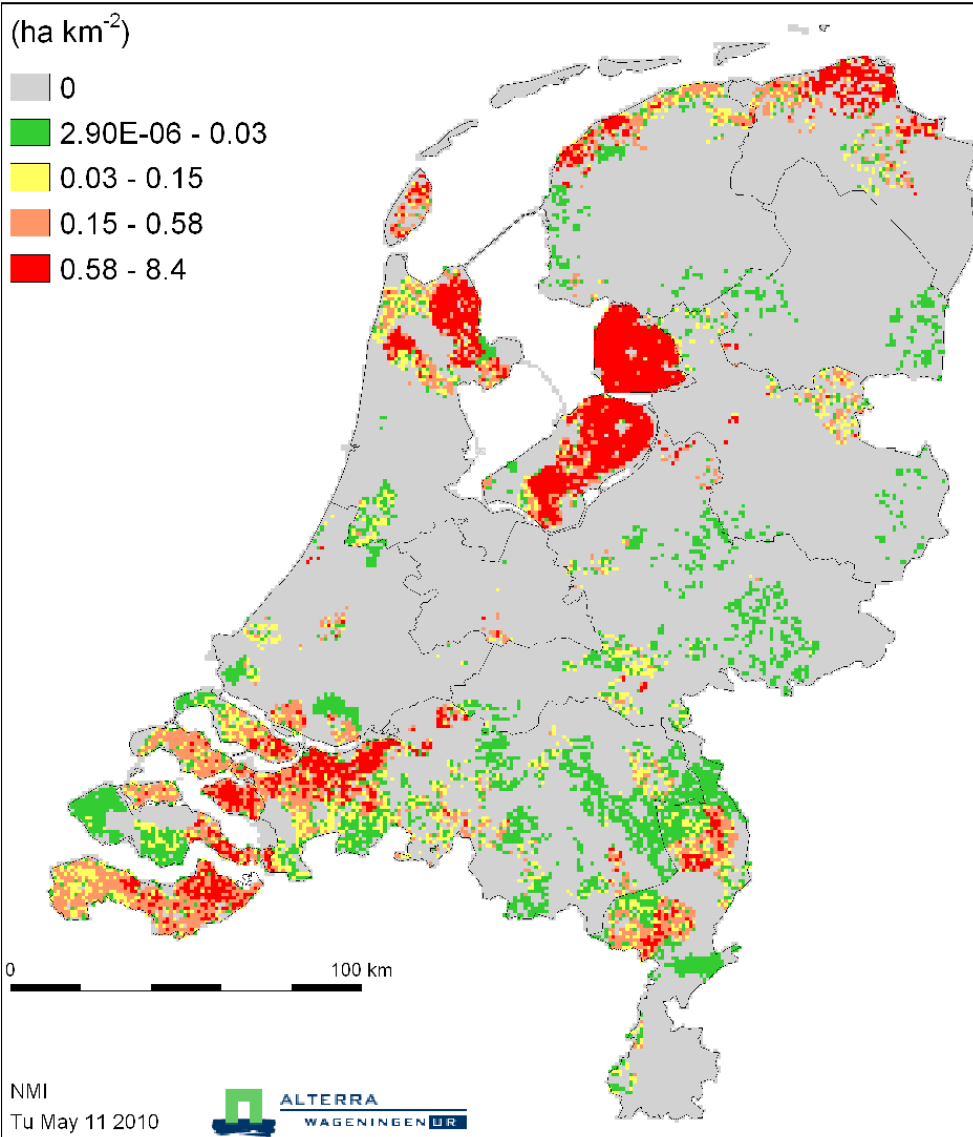
## Green beans (2008)

Crop area (ha km<sup>-2</sup>)



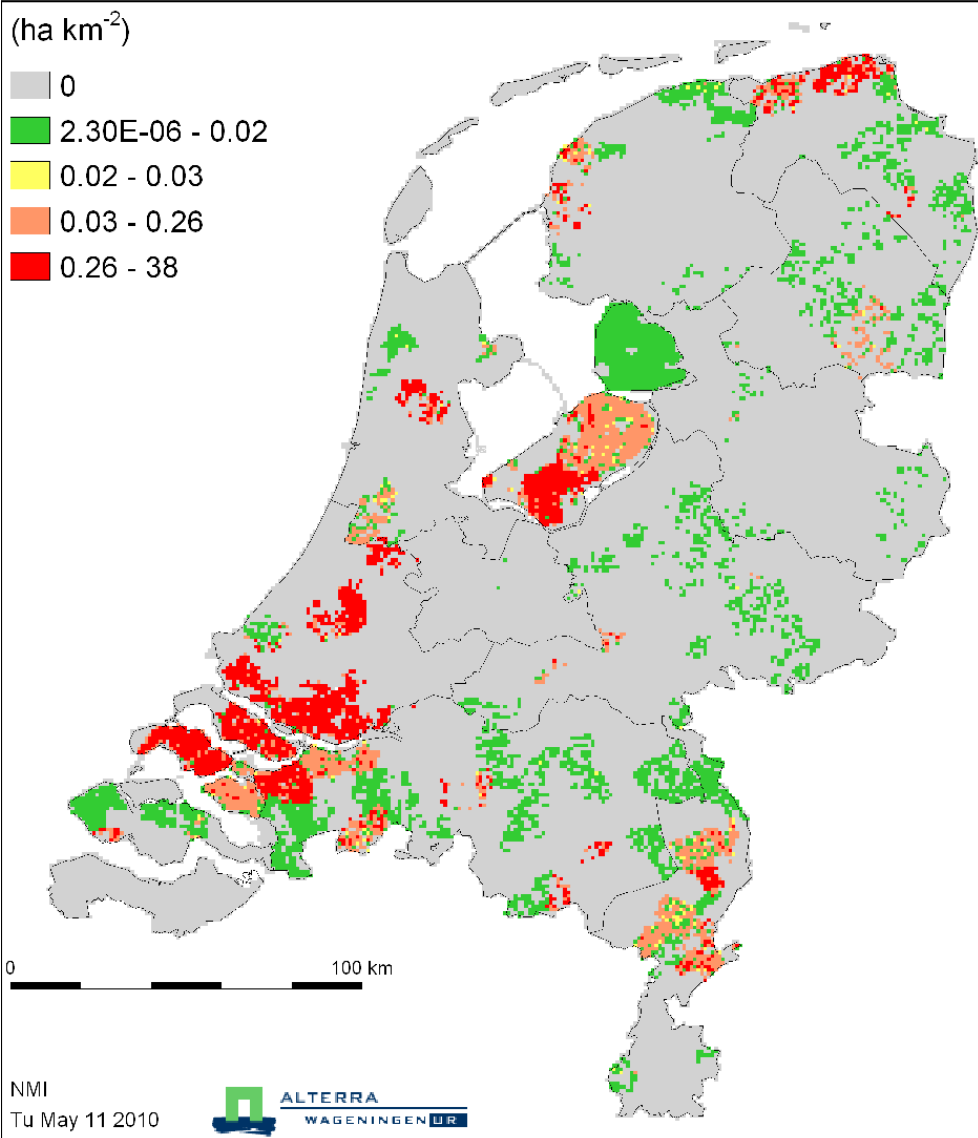
## Carrots (winter) (2008)

Crop area (ha km<sup>-2</sup>)



# Brussels sprouts (2008)

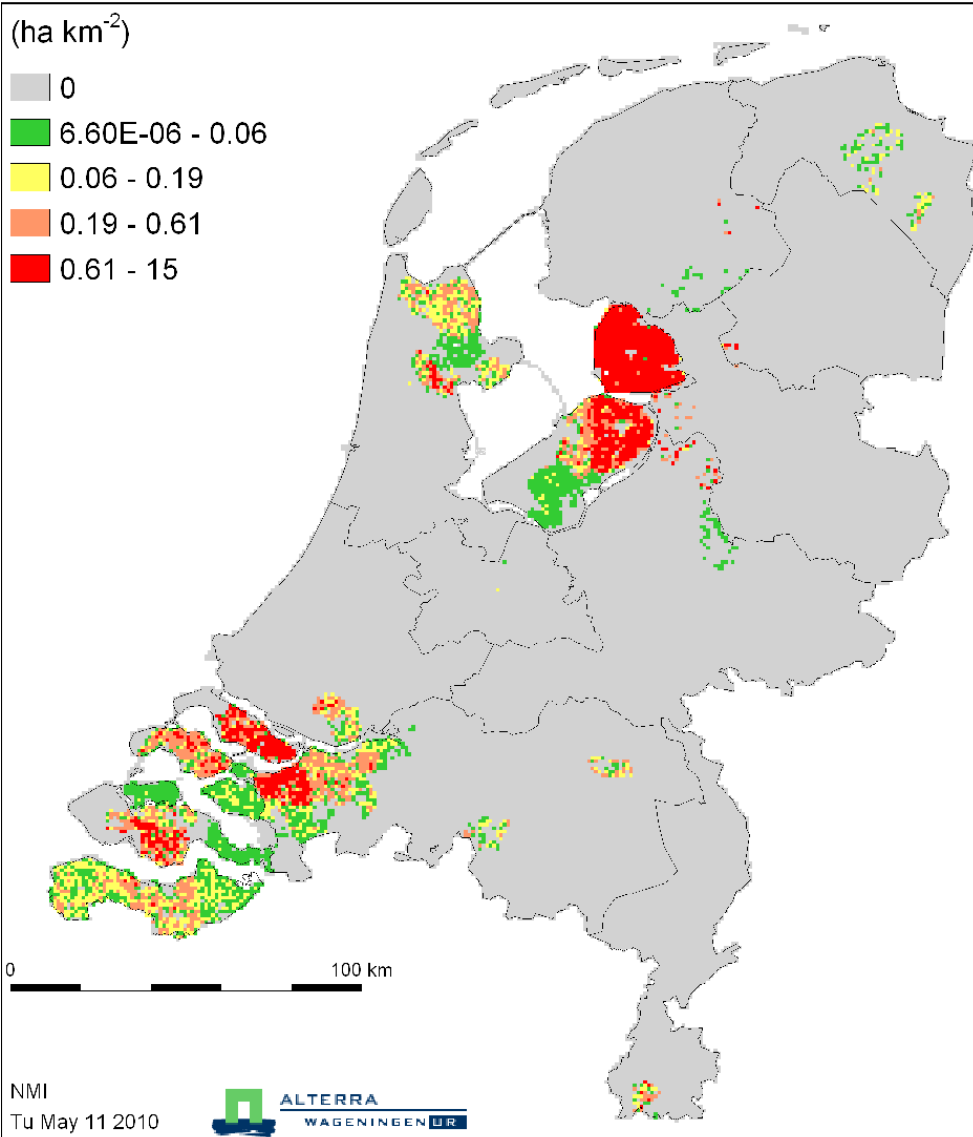
Crop area (ha km<sup>-2</sup>)





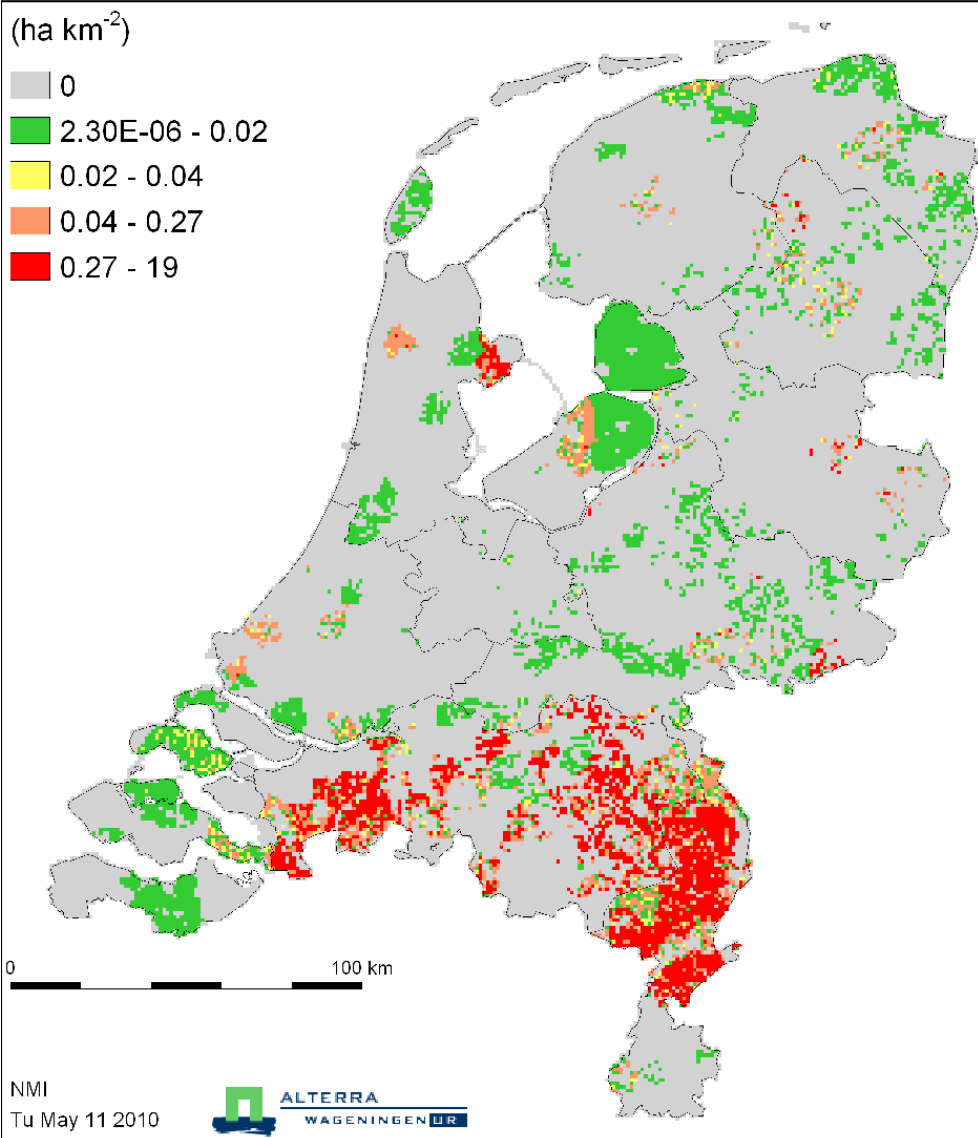
## Industrial chicory roots (2008)

Crop area (ha km<sup>-2</sup>)



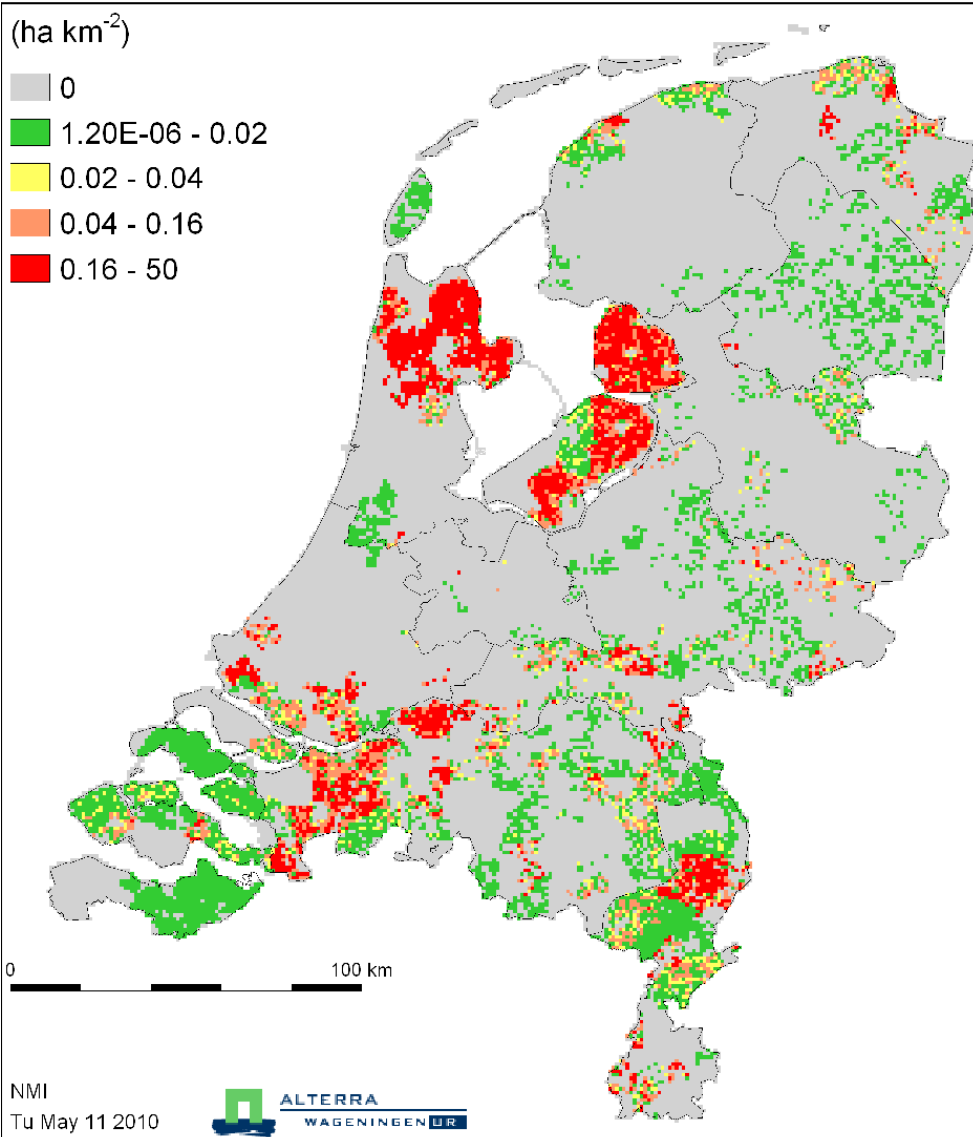
# Leeks (2008)

Crop area (ha km<sup>-2</sup>)



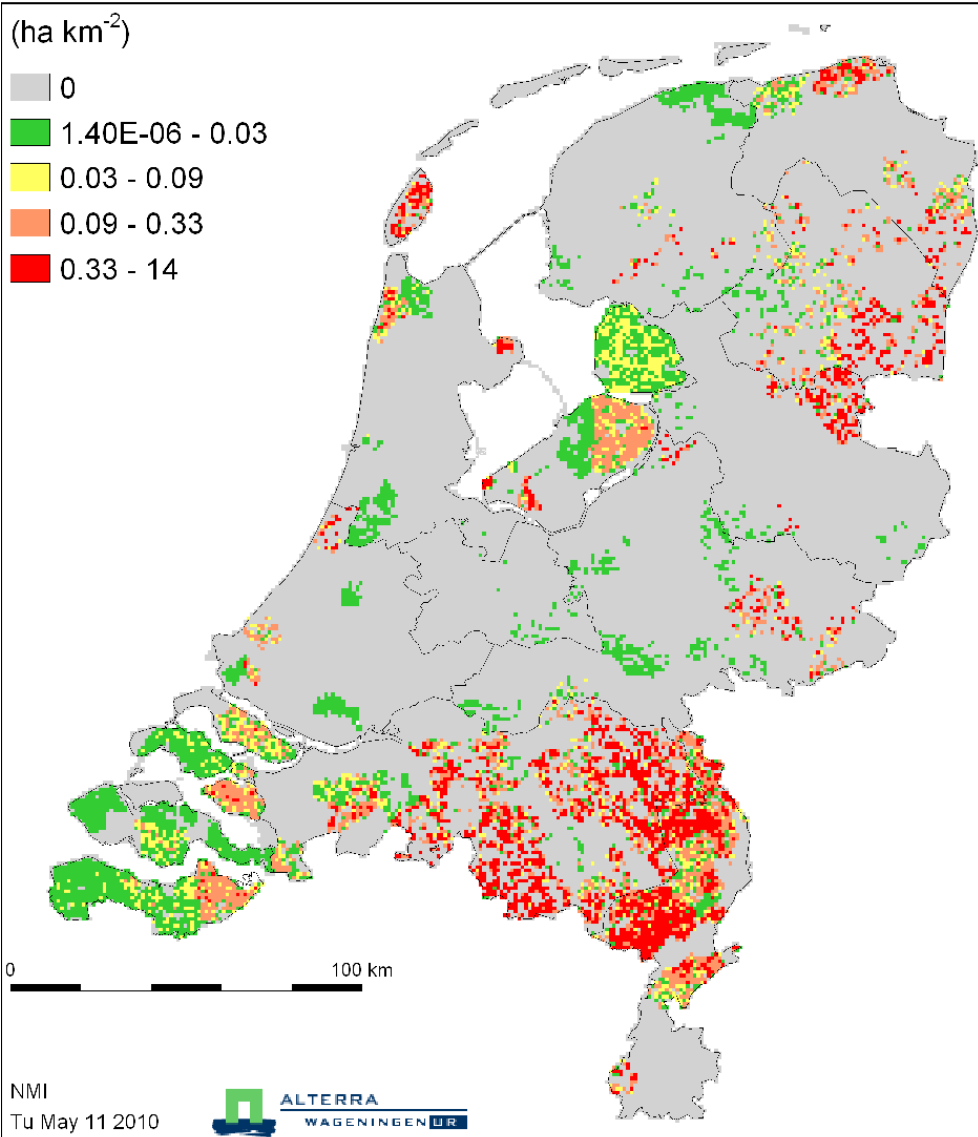
## Cabbage (2008)

Crop area (ha km<sup>-2</sup>)



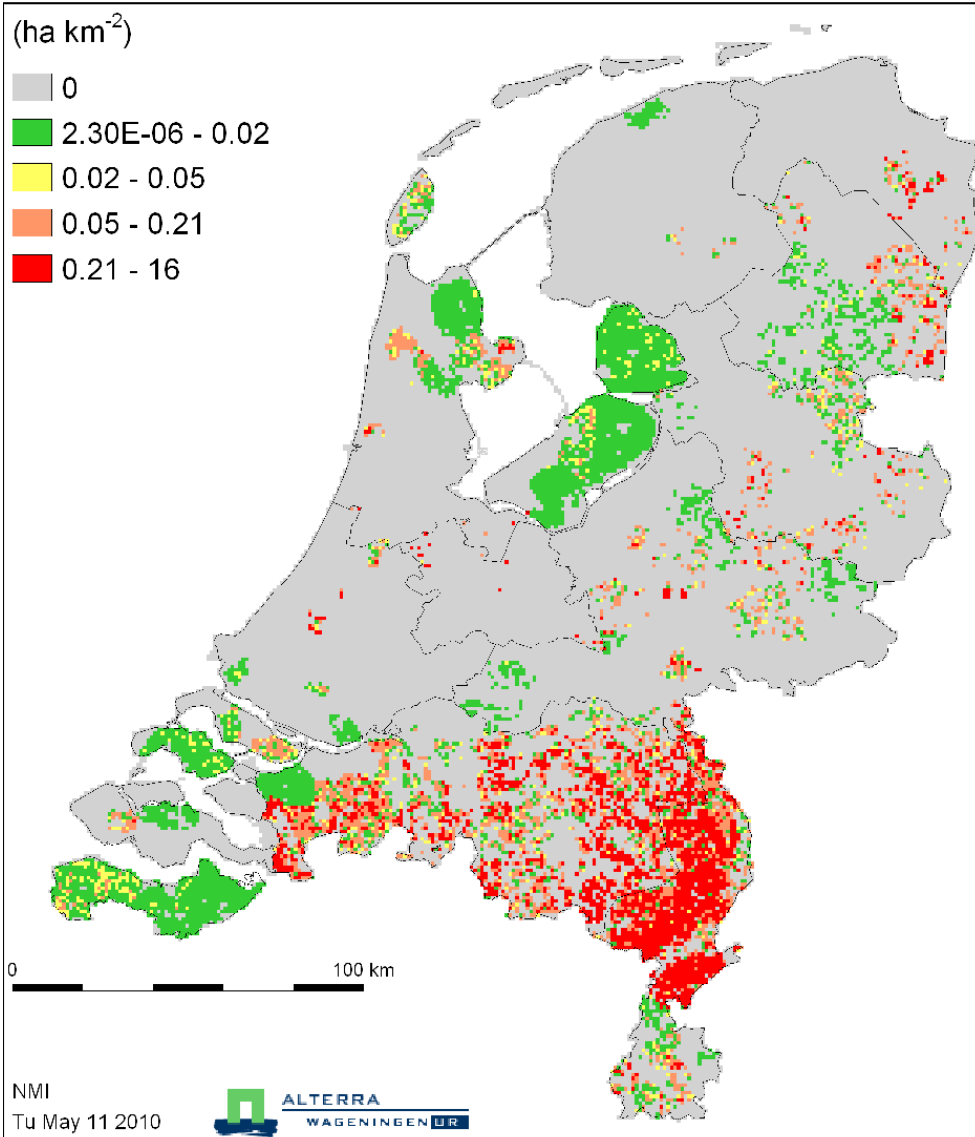
# Carrots (washed) (2008)

Crop area (ha km<sup>-2</sup>)



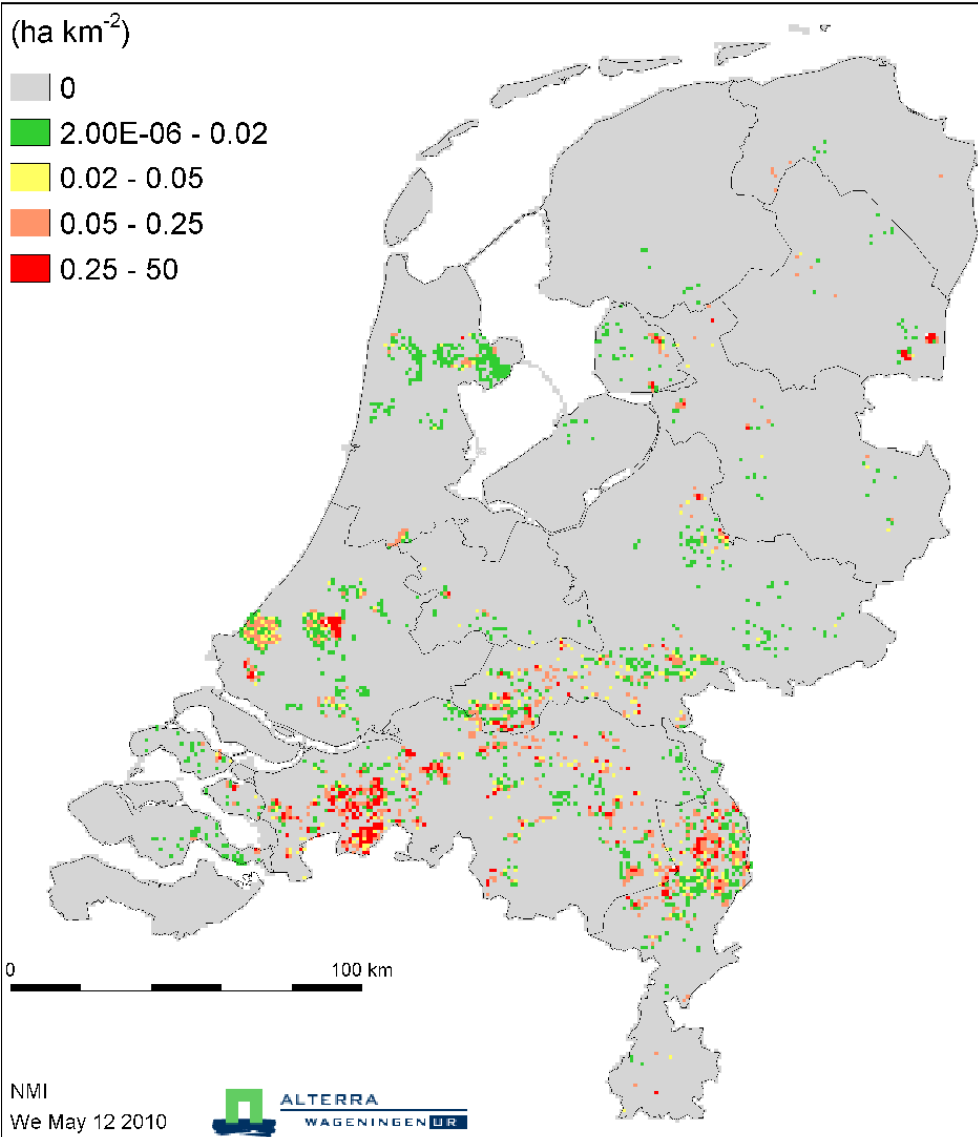
## Asparagus (2008)

Crop area (ha km<sup>-2</sup>)



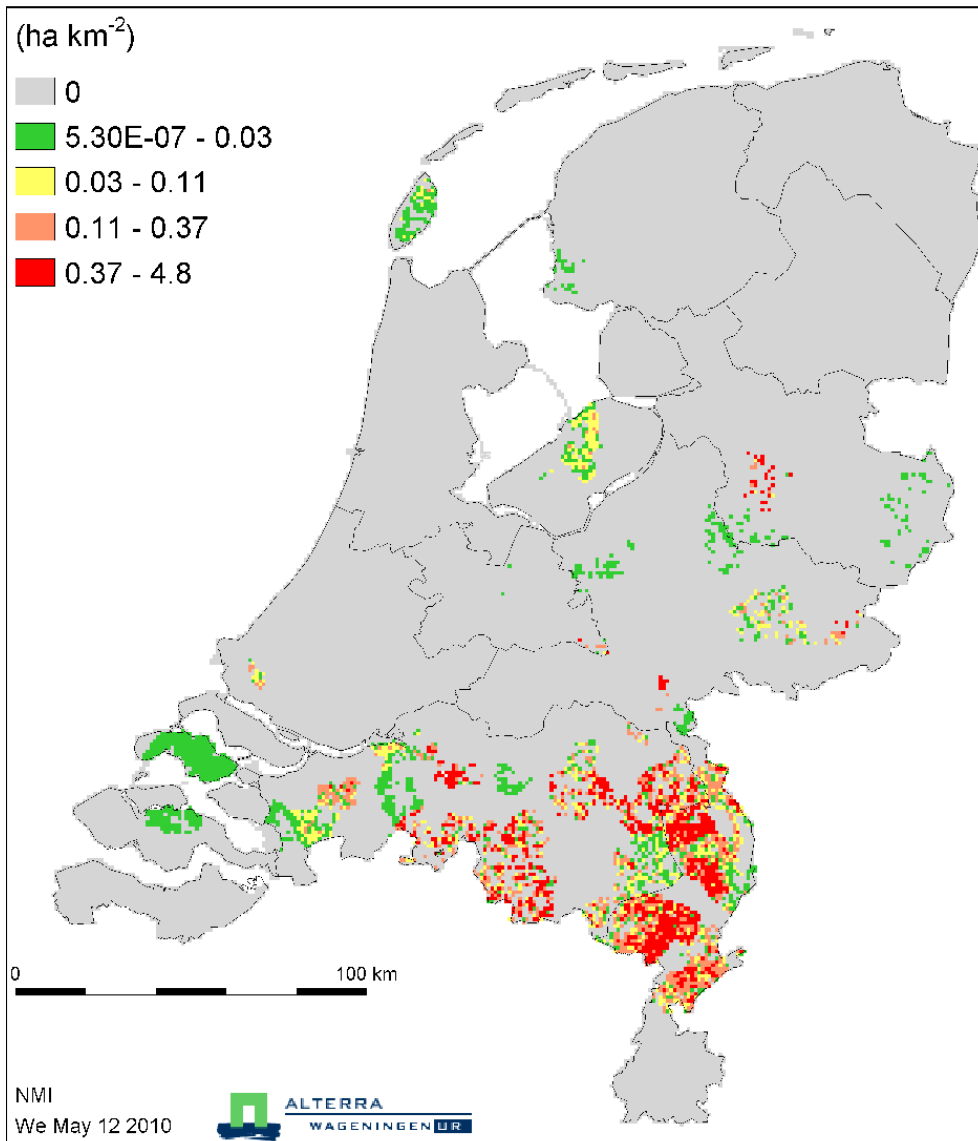
# Strawberries (2008)

Crop area (ha km<sup>-2</sup>)



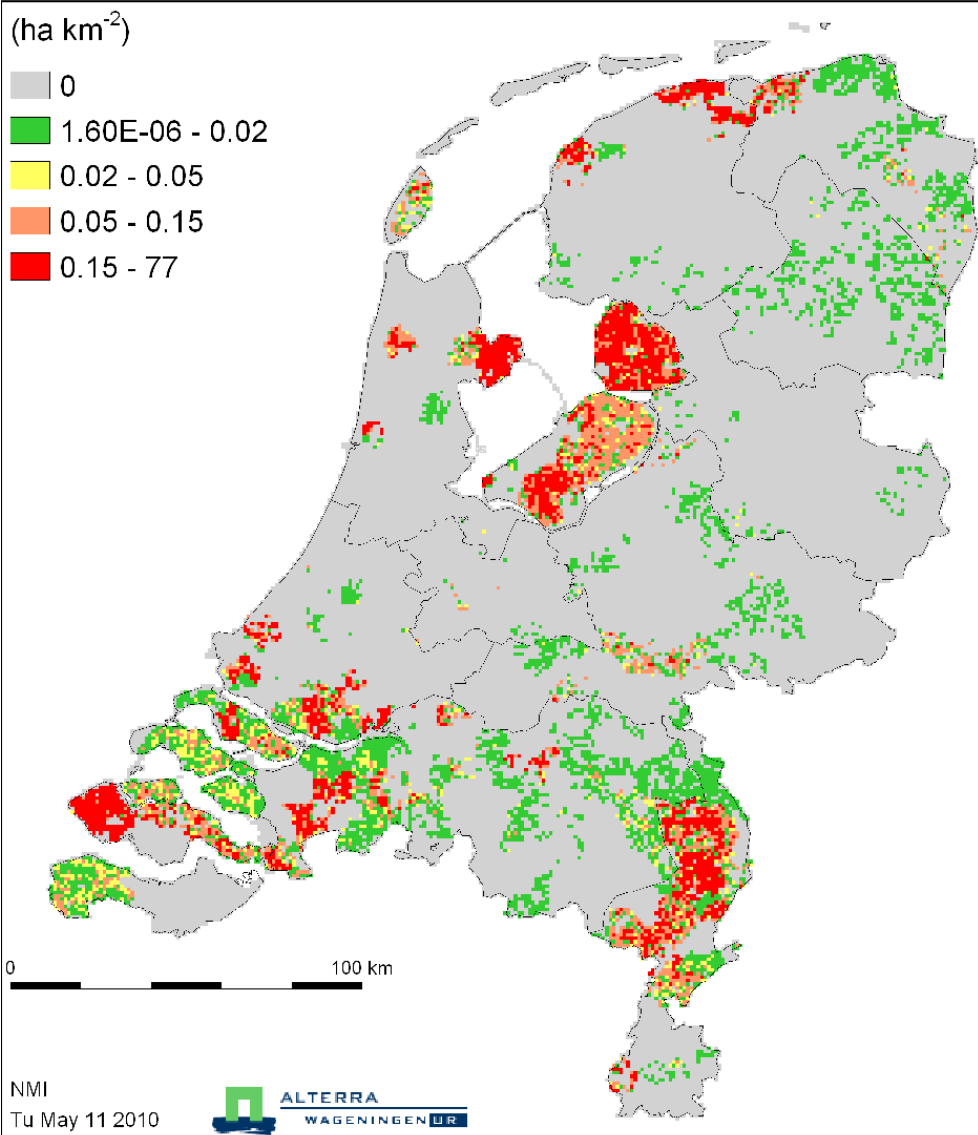
## Salsify (2008)

Crop area (ha km<sup>-2</sup>)



# Cauliflower (2008)

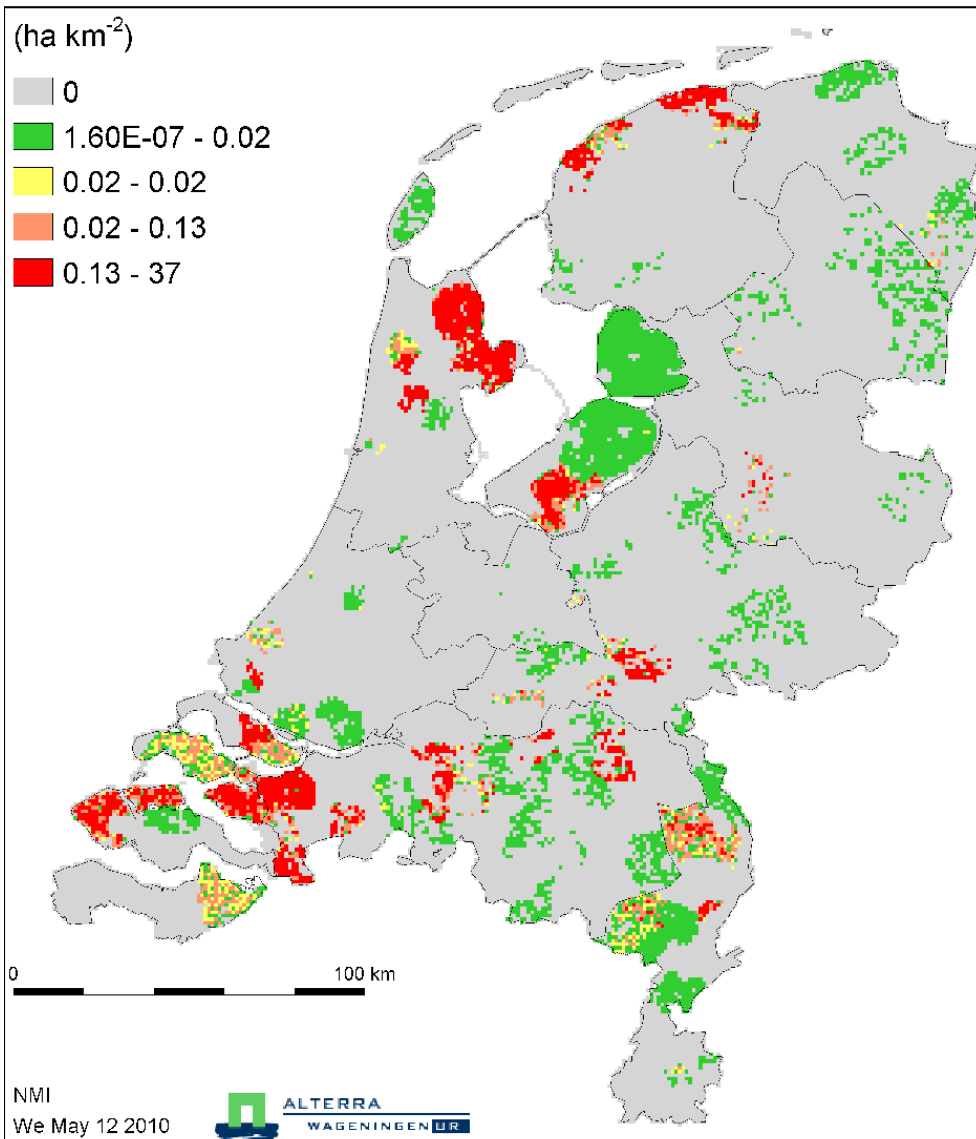
Crop area (ha km<sup>-2</sup>)





## Broccoli (2008)

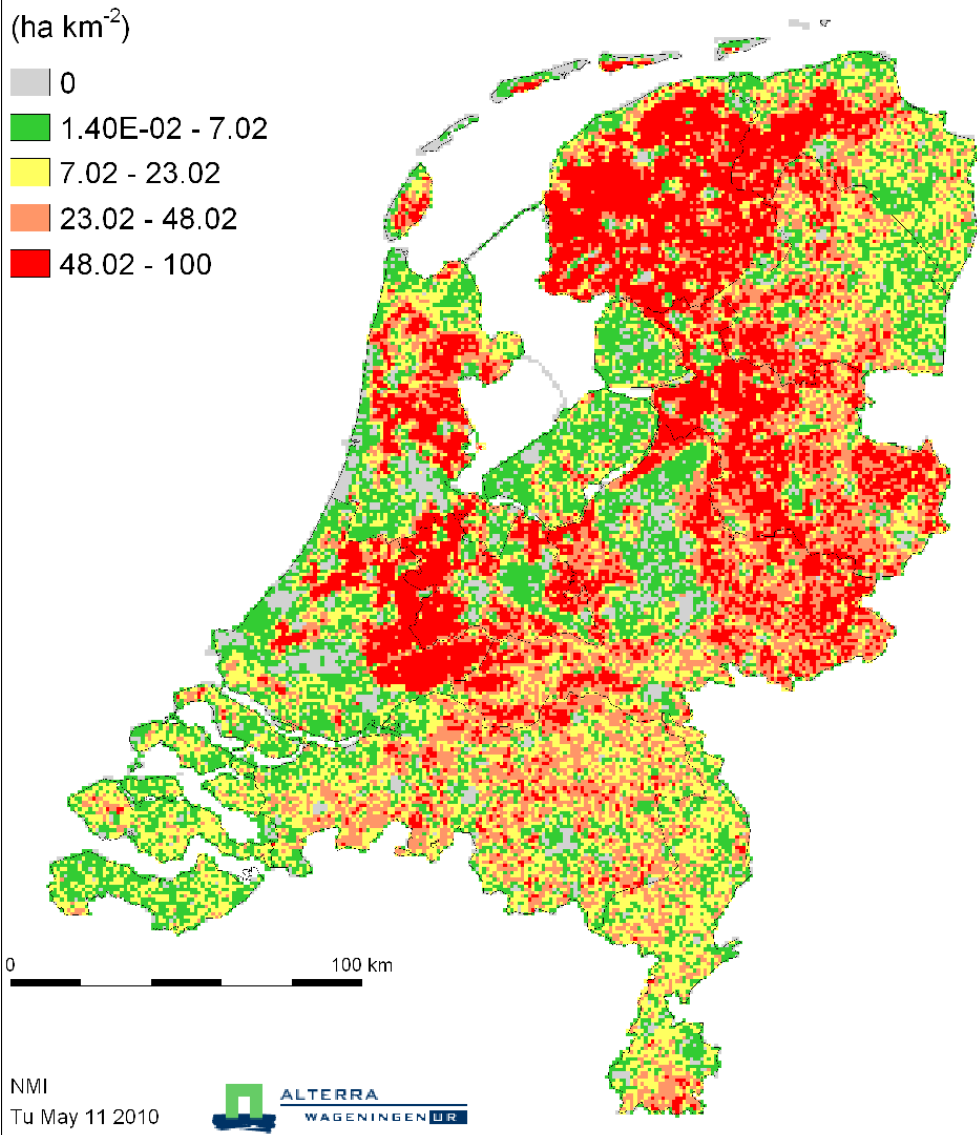
Crop area (ha km<sup>-2</sup>)



# Cattle farming

## Grass (2008)

Crop area (ha km<sup>-2</sup>)



## Fodder maize (2008)

Crop area (ha km<sup>-2</sup>)

